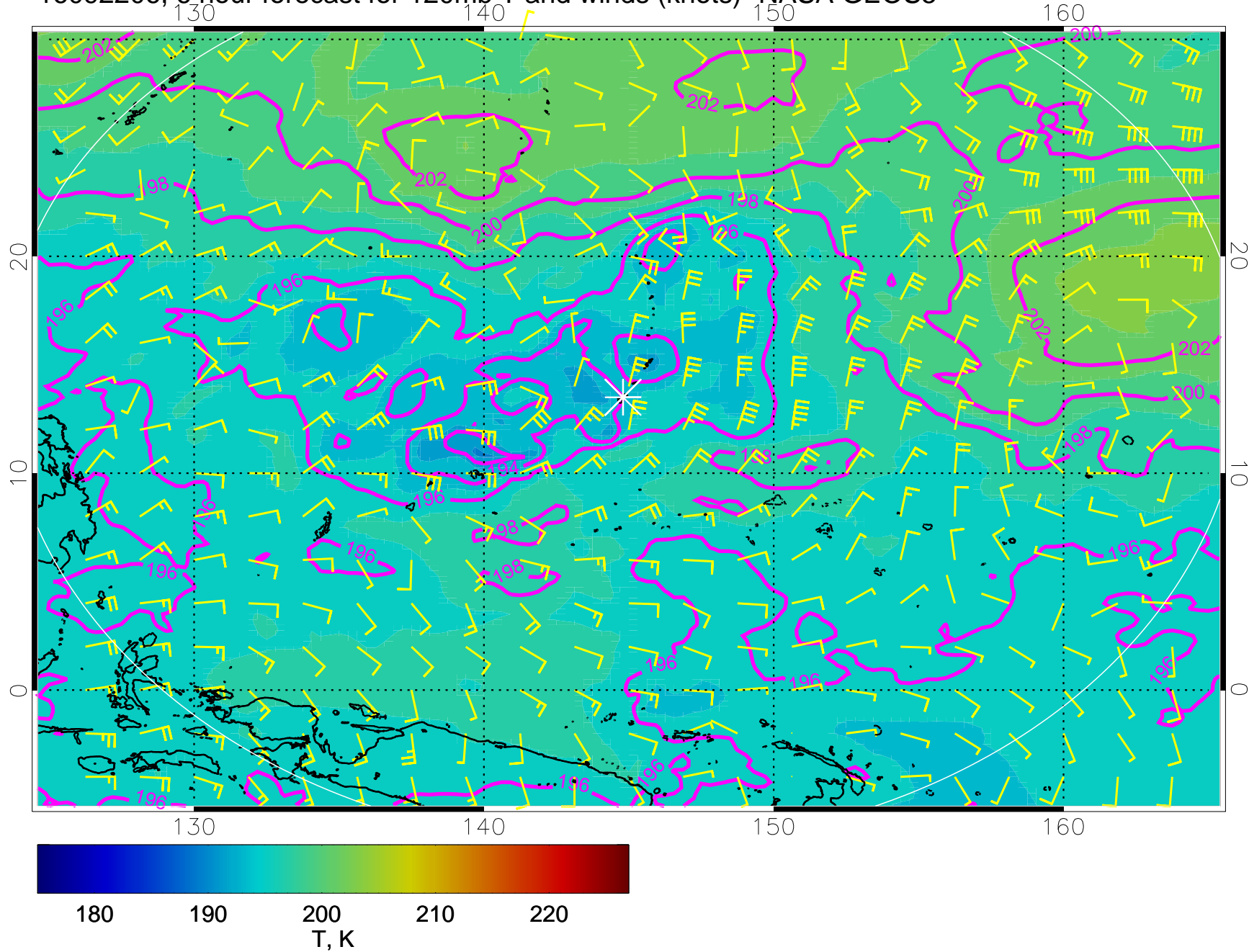
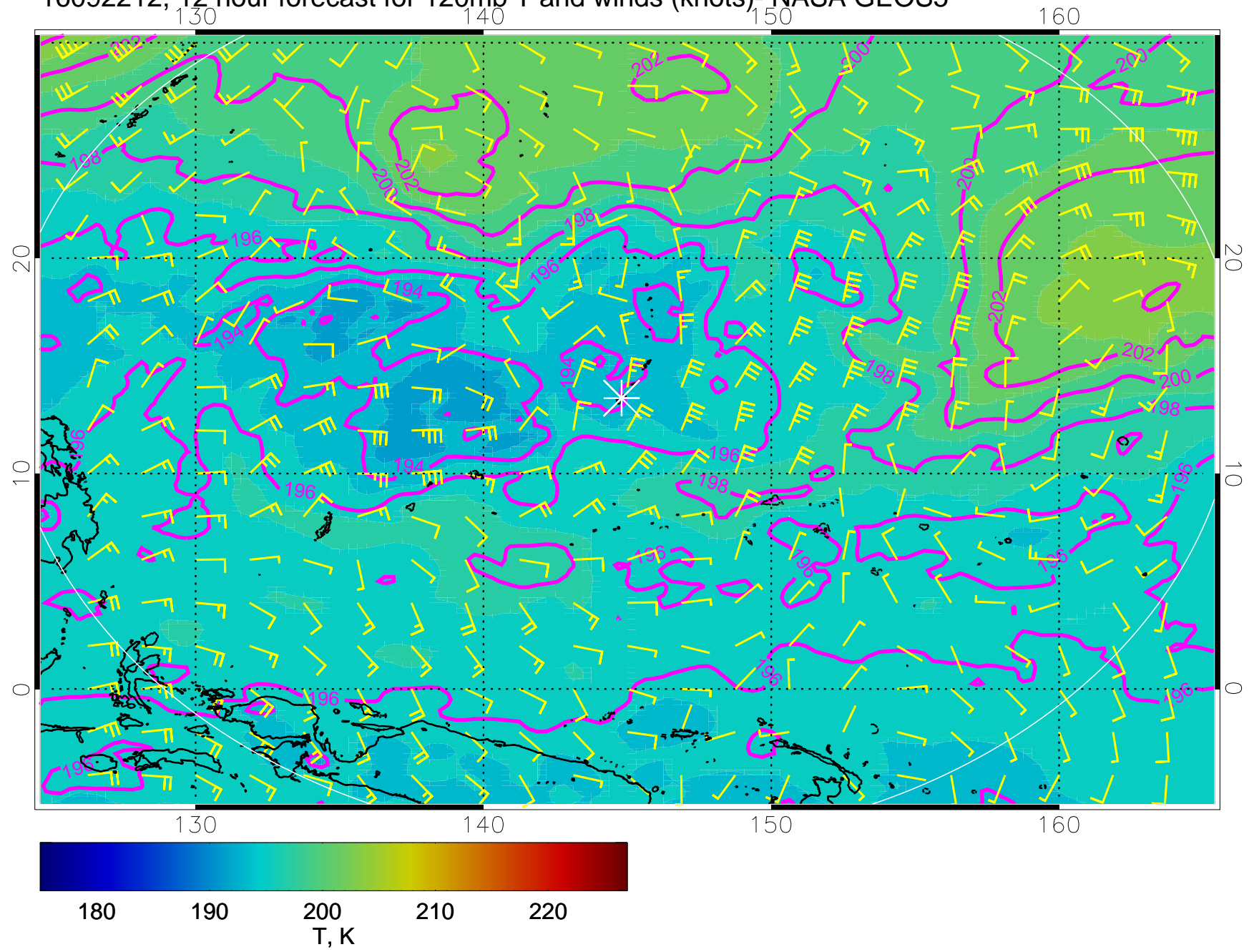


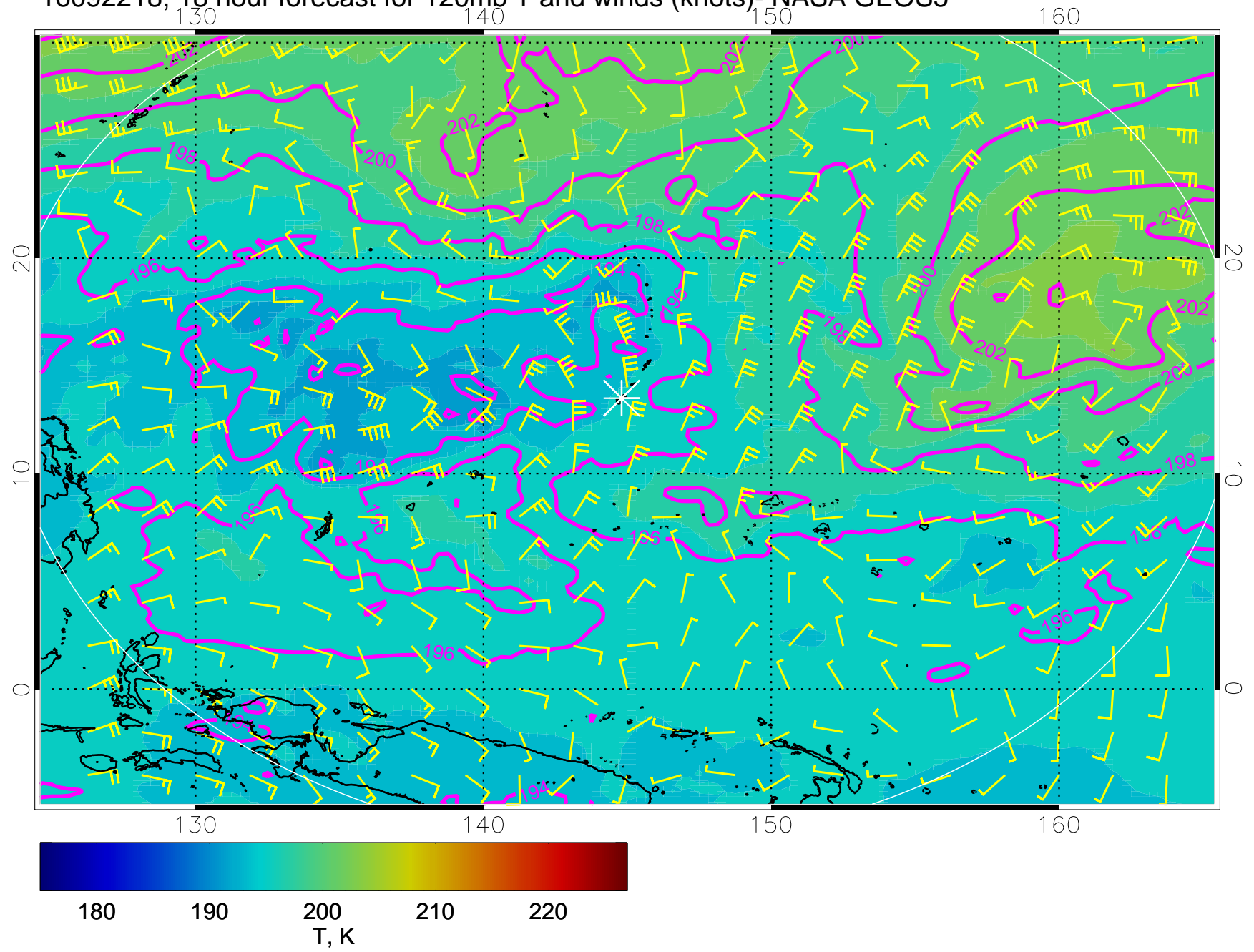
16092206, 6 hour forecast for 120mb T and winds (knots)- NASA GEOS5



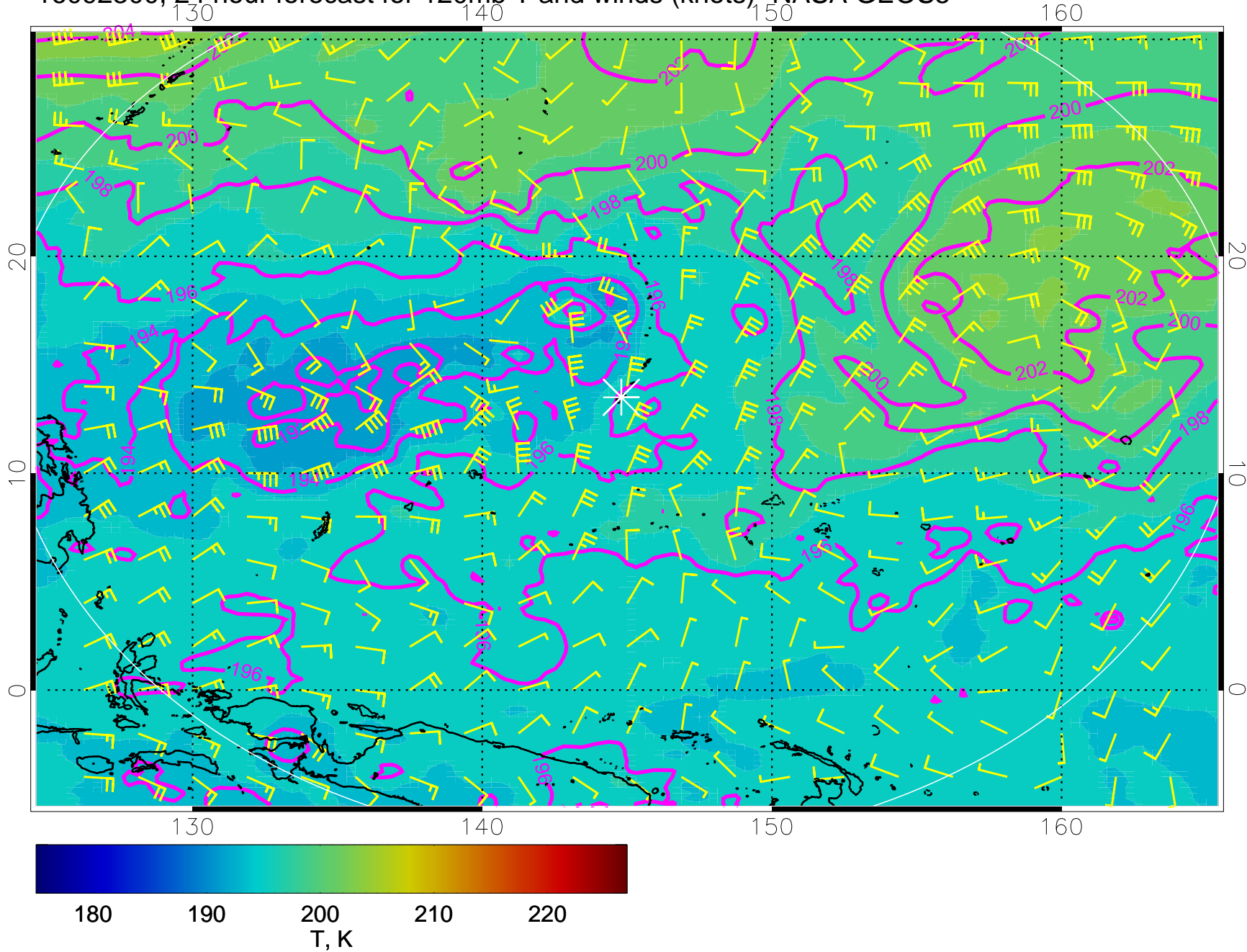
16092212, 12 hour forecast for 120mb T and winds (knots)- NASA GEOS5



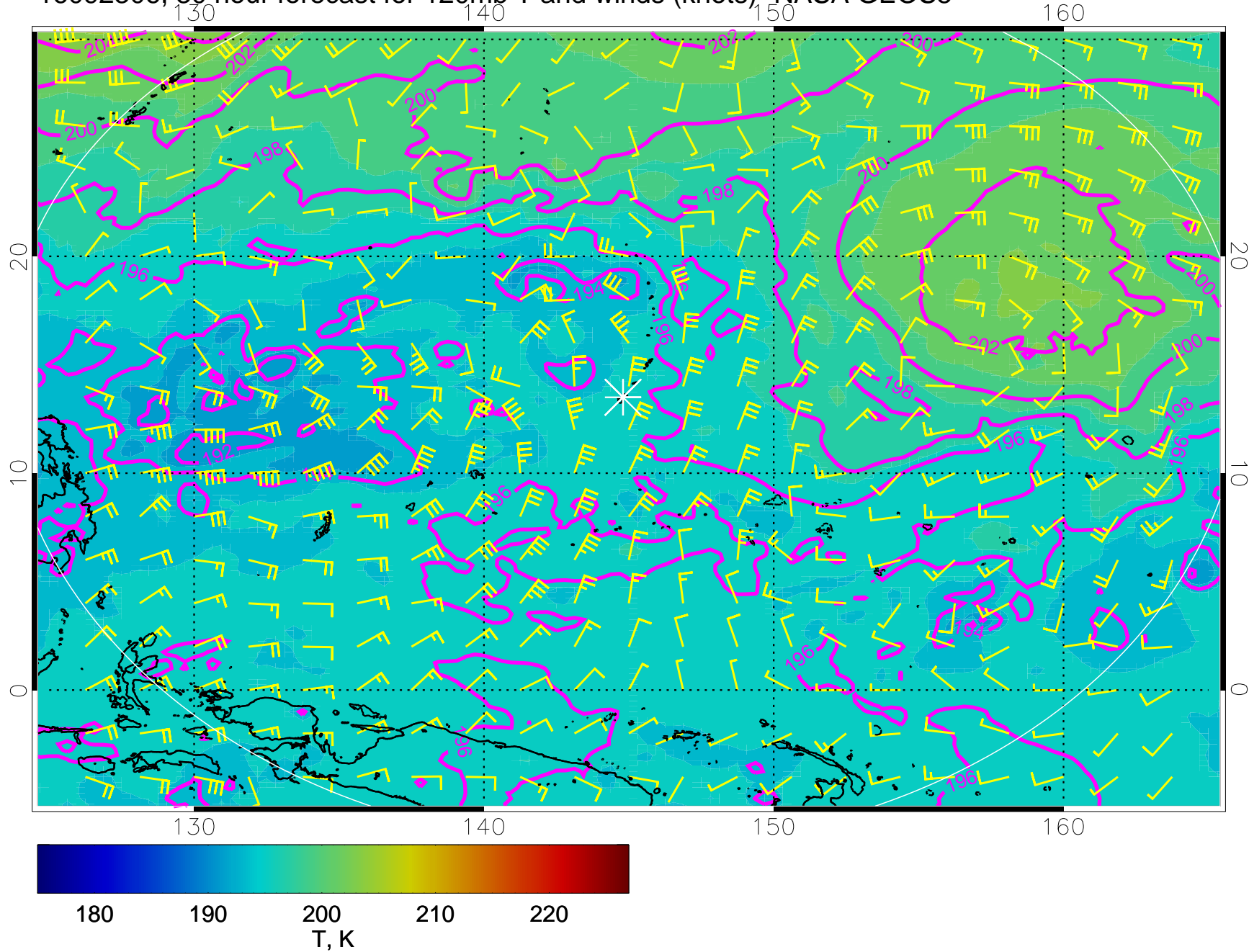
16092218, 18 hour forecast for 120mb T and winds (knots)- NASA GEOS5



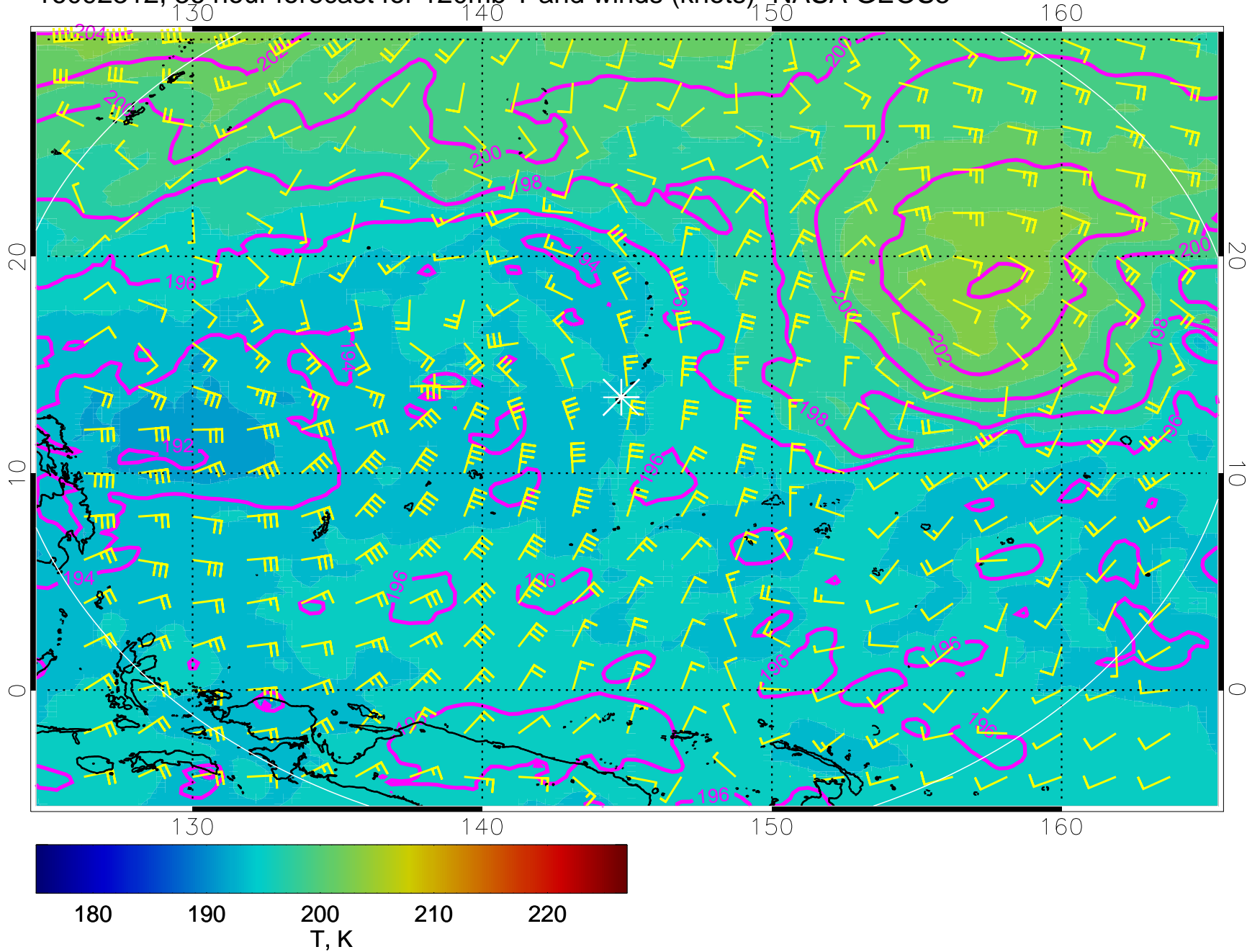
16092300, 24 hour forecast for 120mb T and winds (knots)- NASA GEOS5



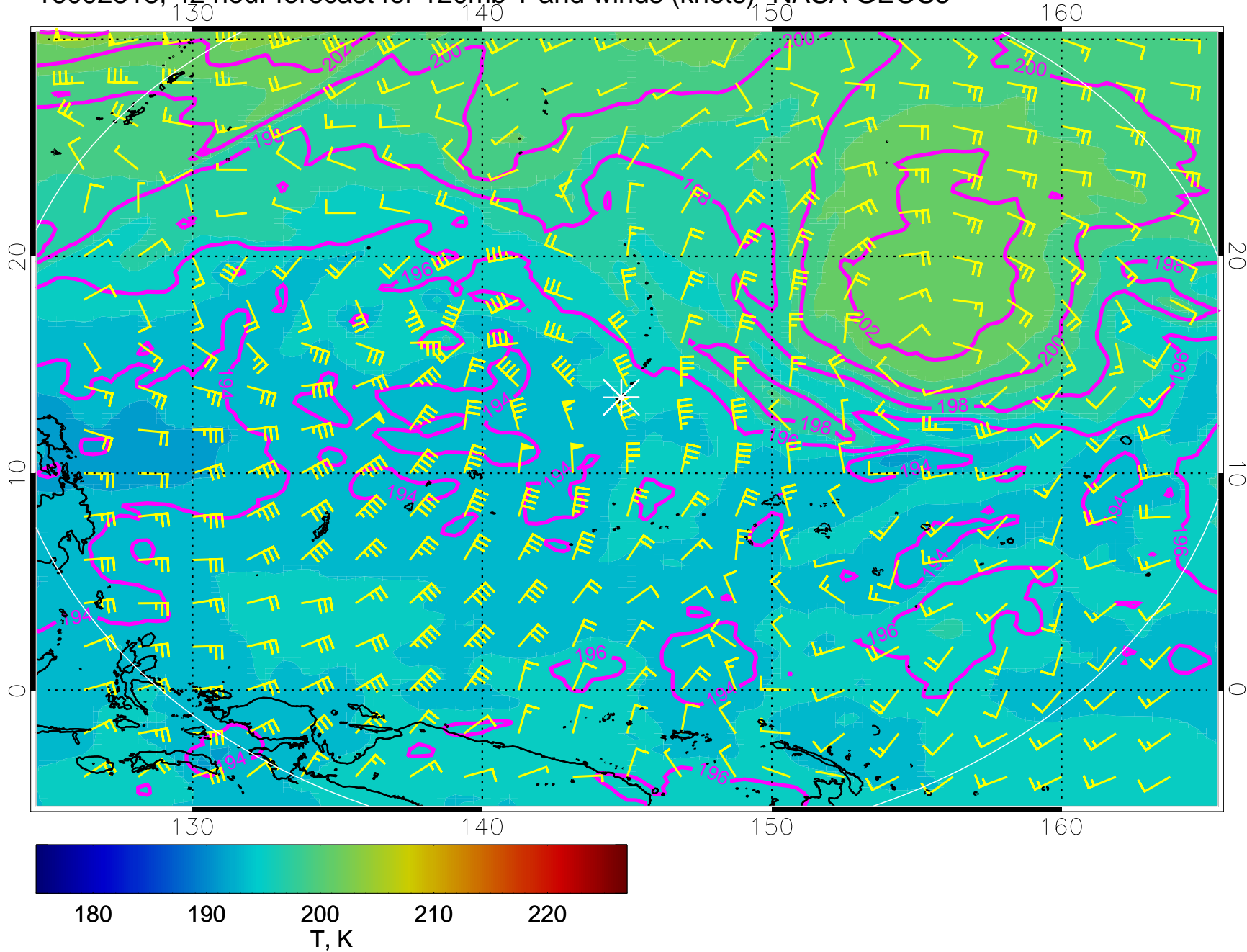
16092306, 30 hour forecast for 120mb T and winds (knots)- NASA GEOS5



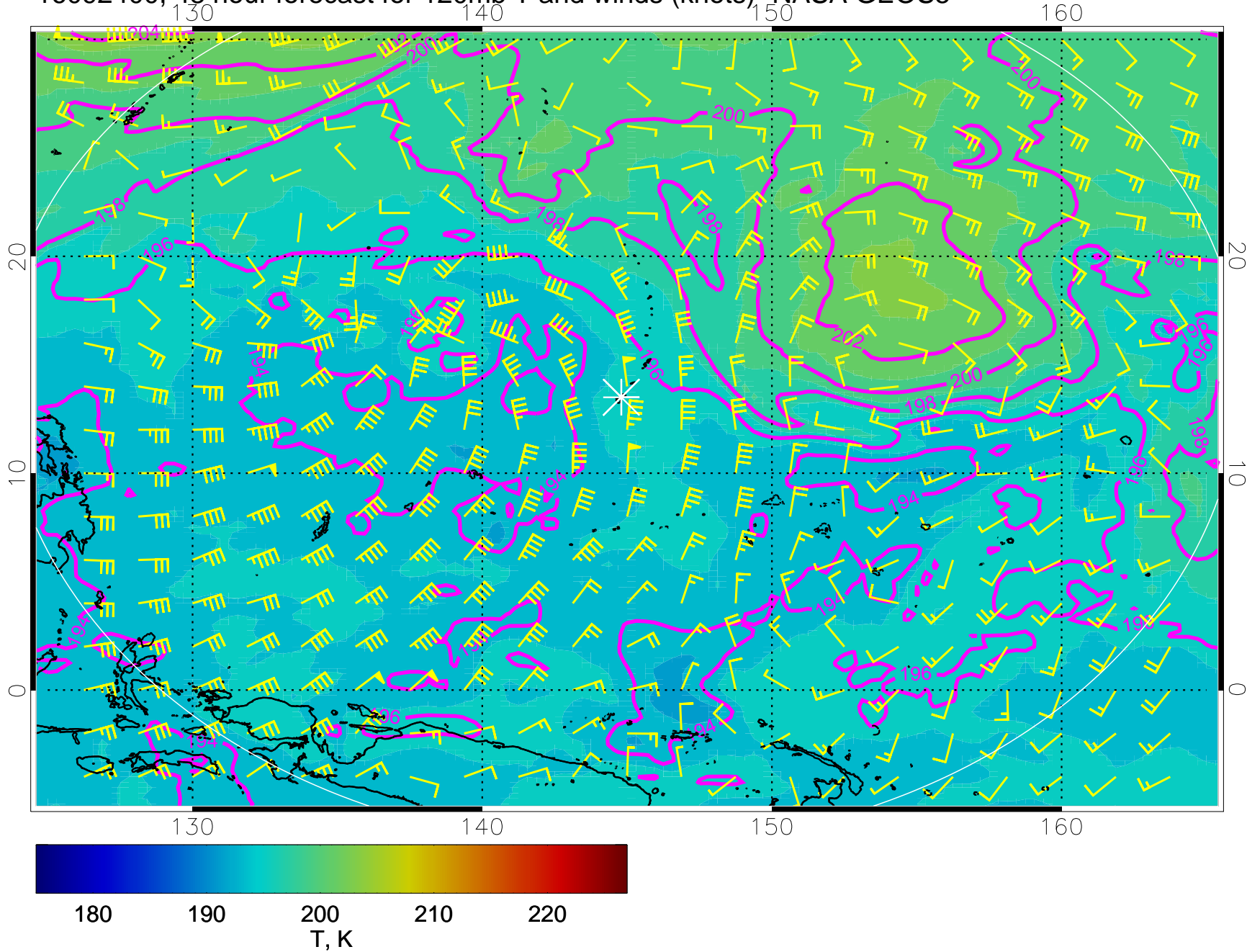
16092312, 36 hour forecast for 120mb T and winds (knots)- NASA GEOS5



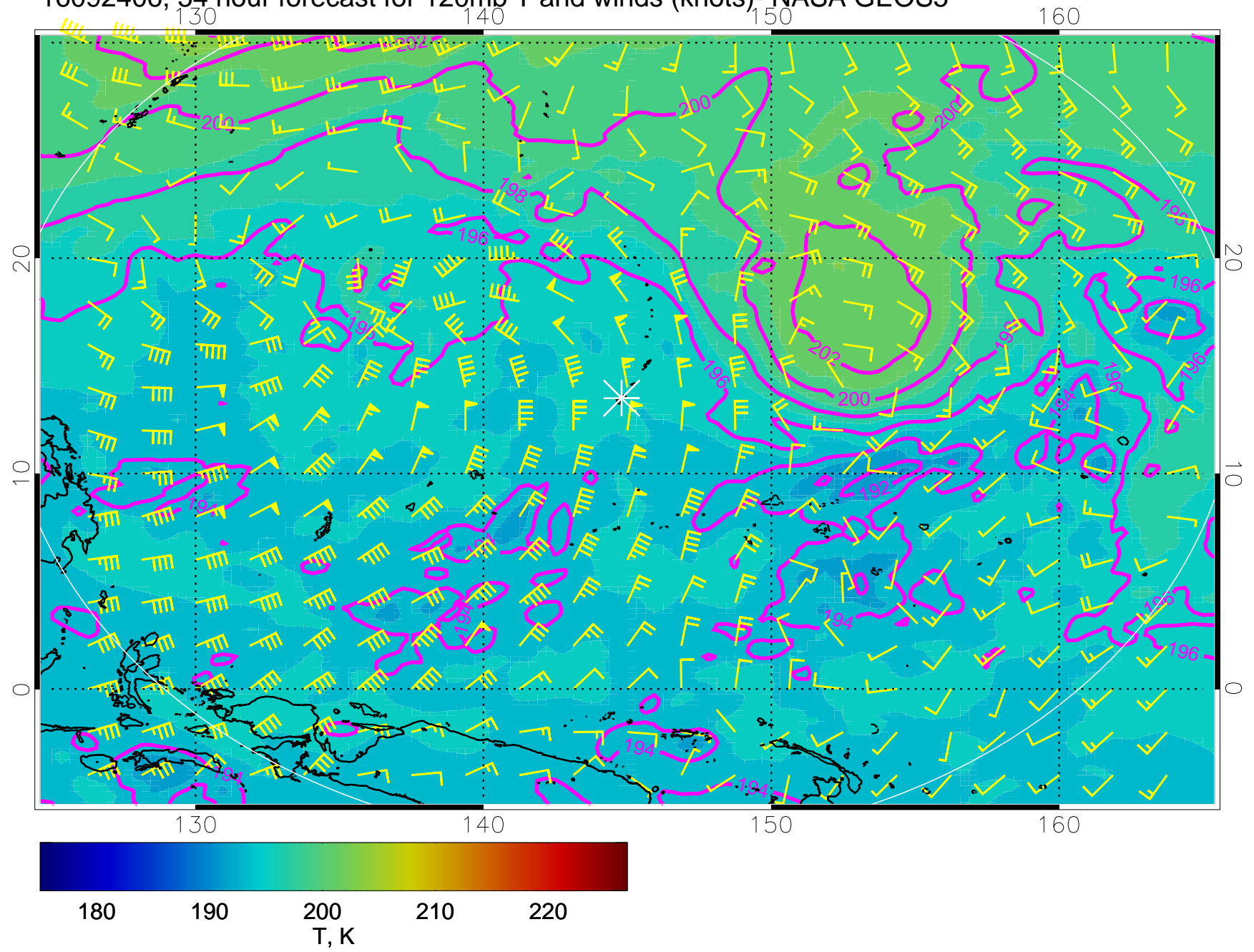
16092318, 42 hour forecast for 120mb T and winds (knots)- NASA GEOS5



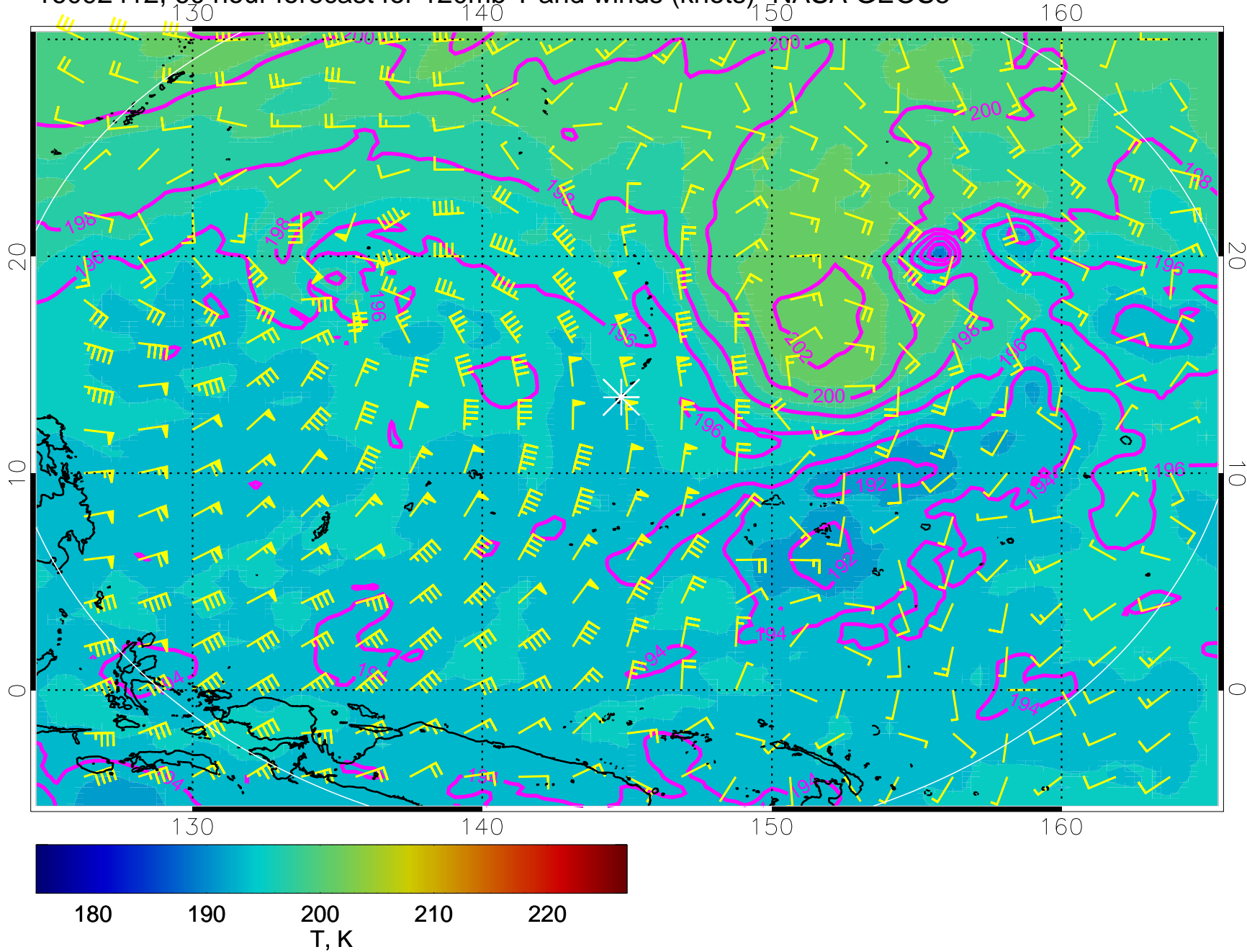
16092400, 48 hour forecast for 120mb T and winds (knots)- NASA GEOS5



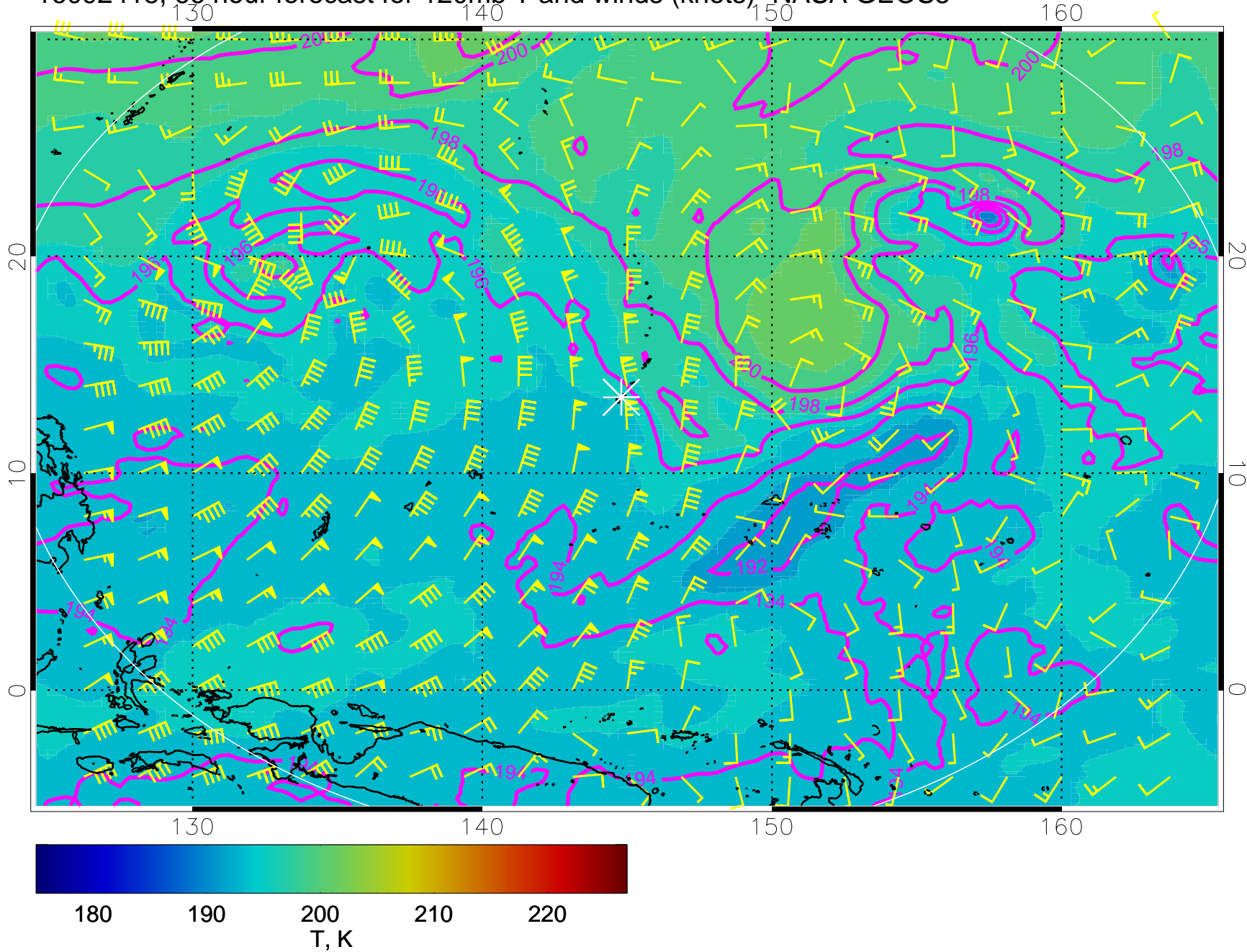
16092406, 54 hour forecast for 120mb T and winds (knots)- NASA GEOS5



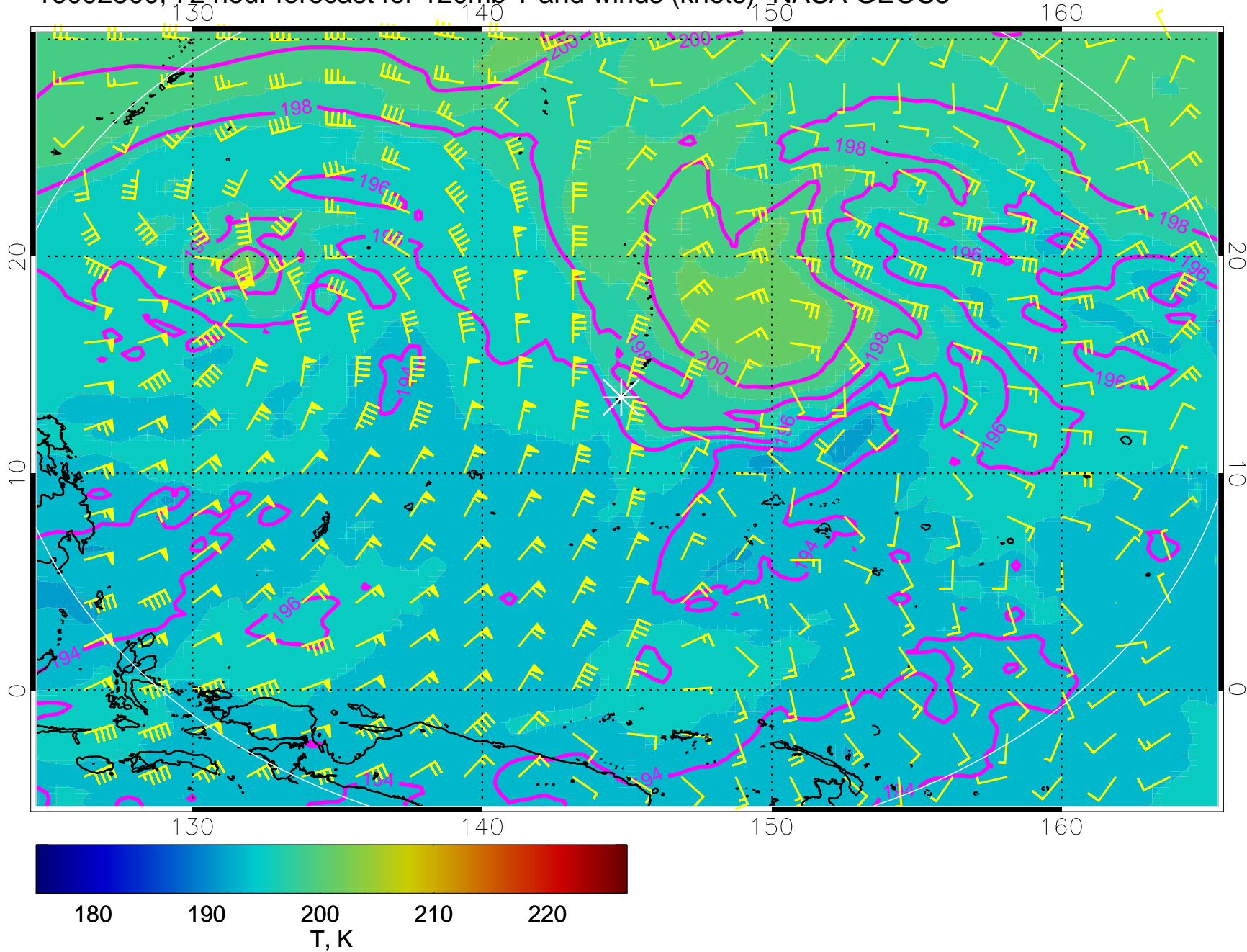
16092412, 60 hour forecast for 120mb T and winds (knots)- NASA GEOS5



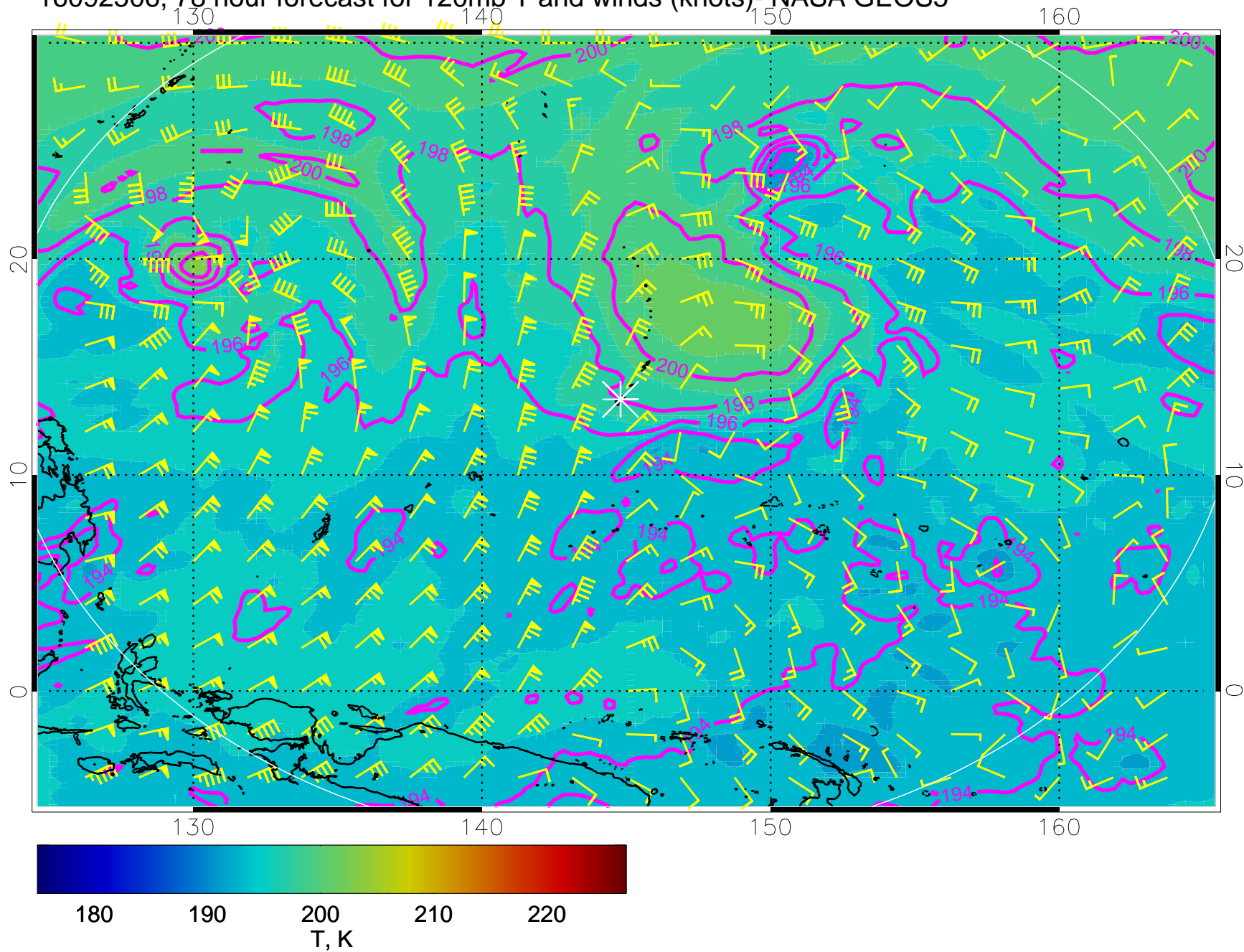
16092418, 66 hour forecast for 120mb T and winds (knots)- NASA GEOS5



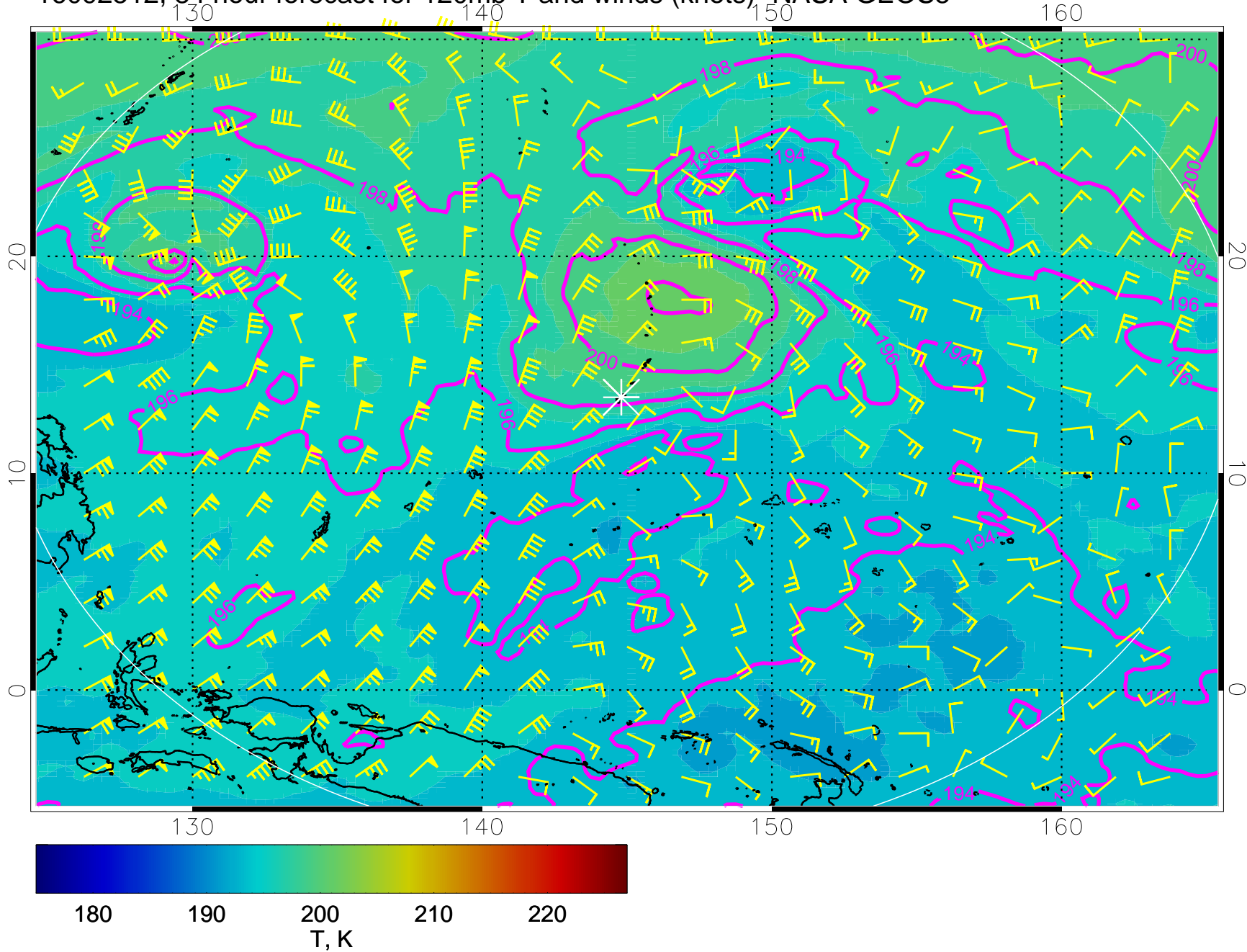
16092500, 72 hour forecast for 120mb T and winds (knots)- NASA GEOS5



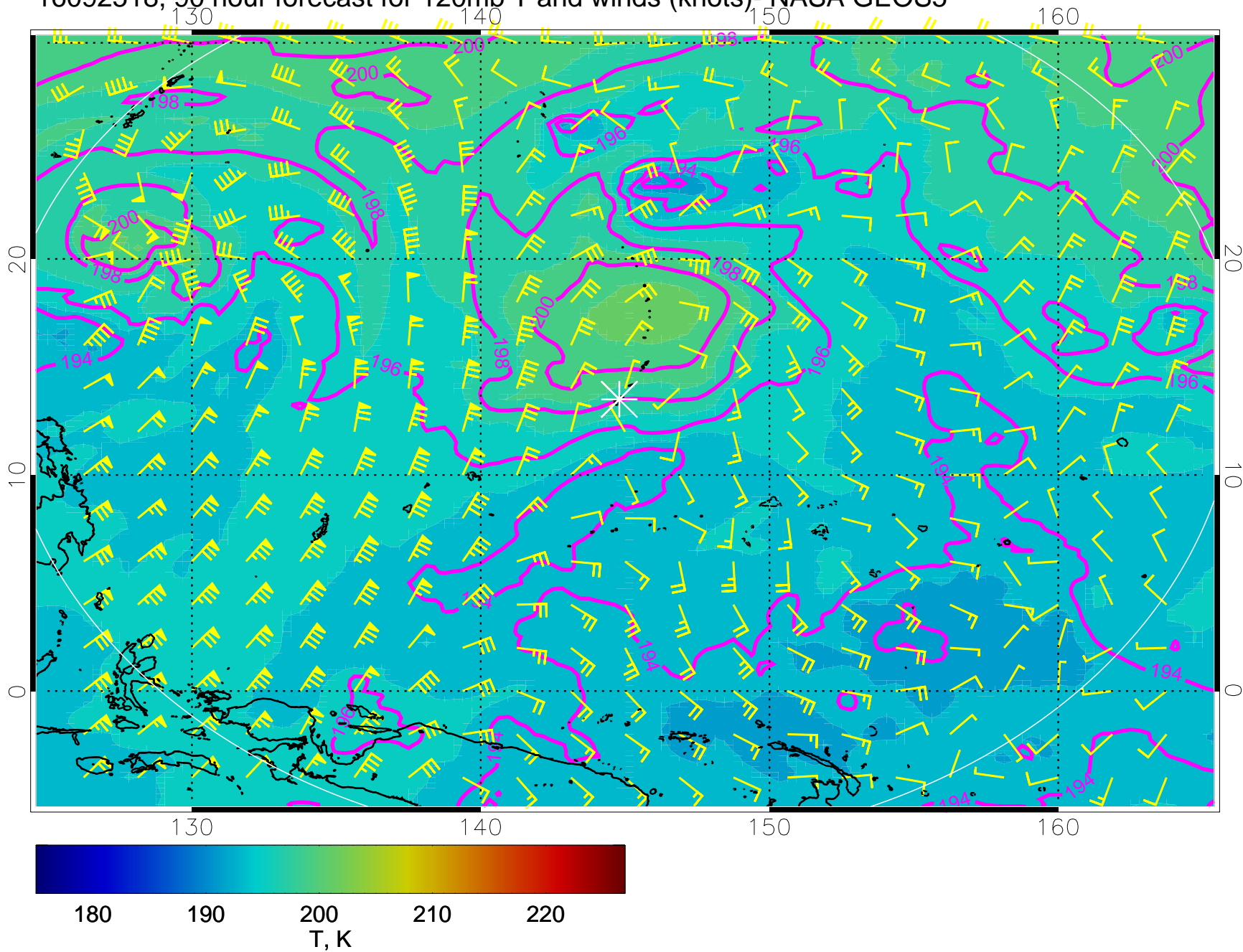
16092506, 78 hour forecast for 120mb T and winds (knots)- NASA GEOS5



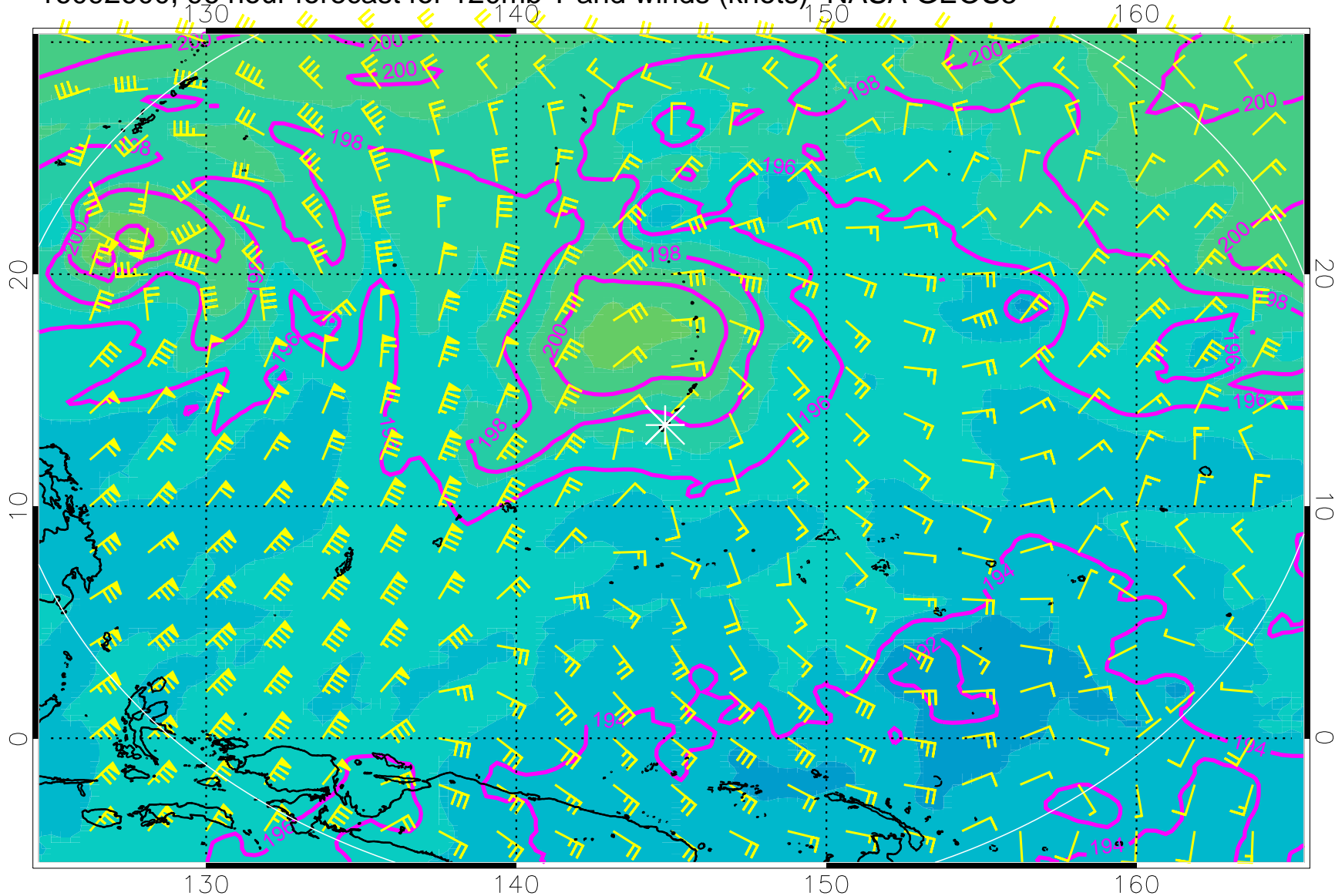
16092512, 84 hour forecast for 120mb T and winds (knots)- NASA GEOS5



16092518, 90 hour forecast for 120mb T and winds (knots)- NASA GEOS5

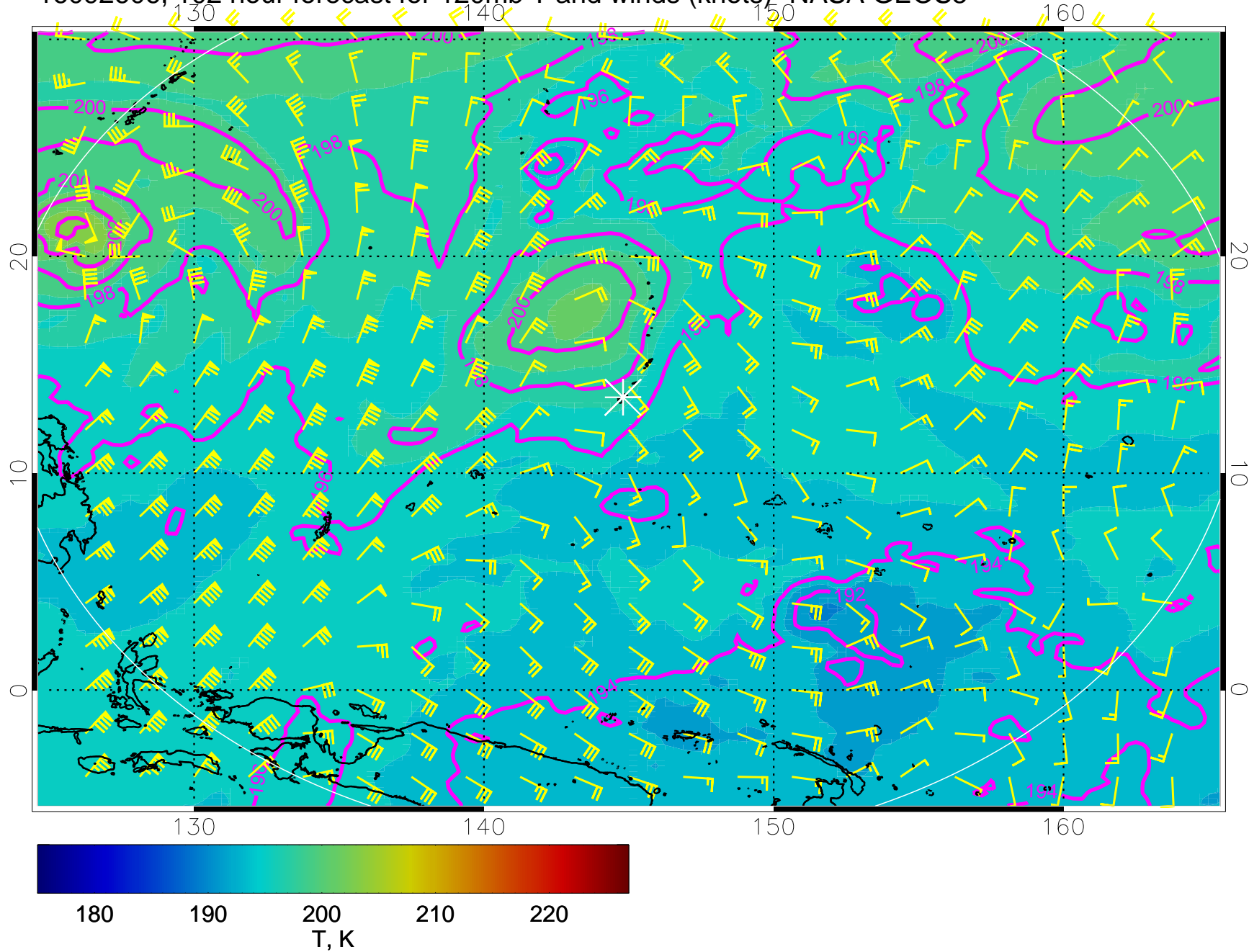


16092600, 96 hour forecast for 120mb T and winds (knots)- NASA GEOS5

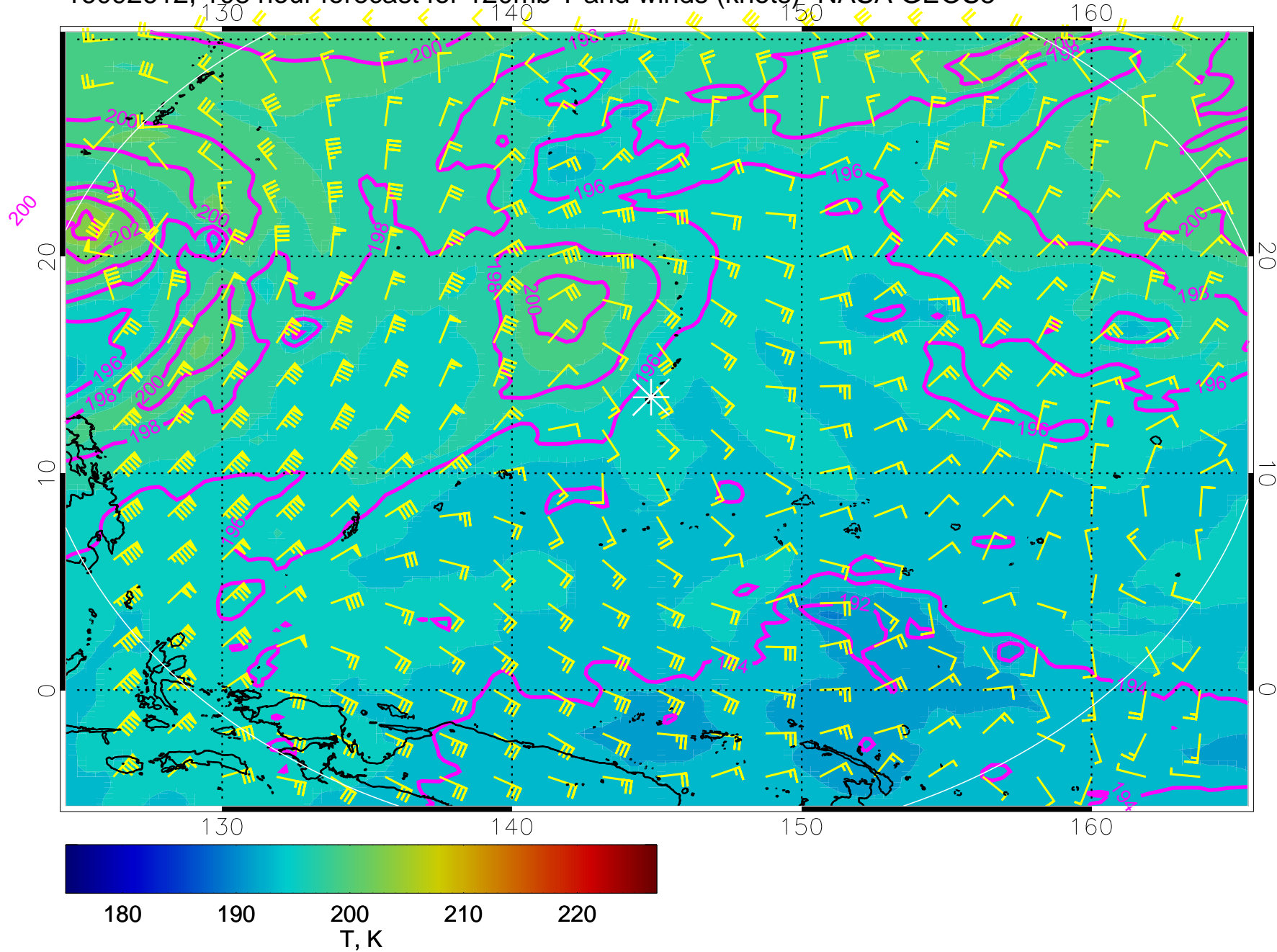


180 190 200 210 220
T, K

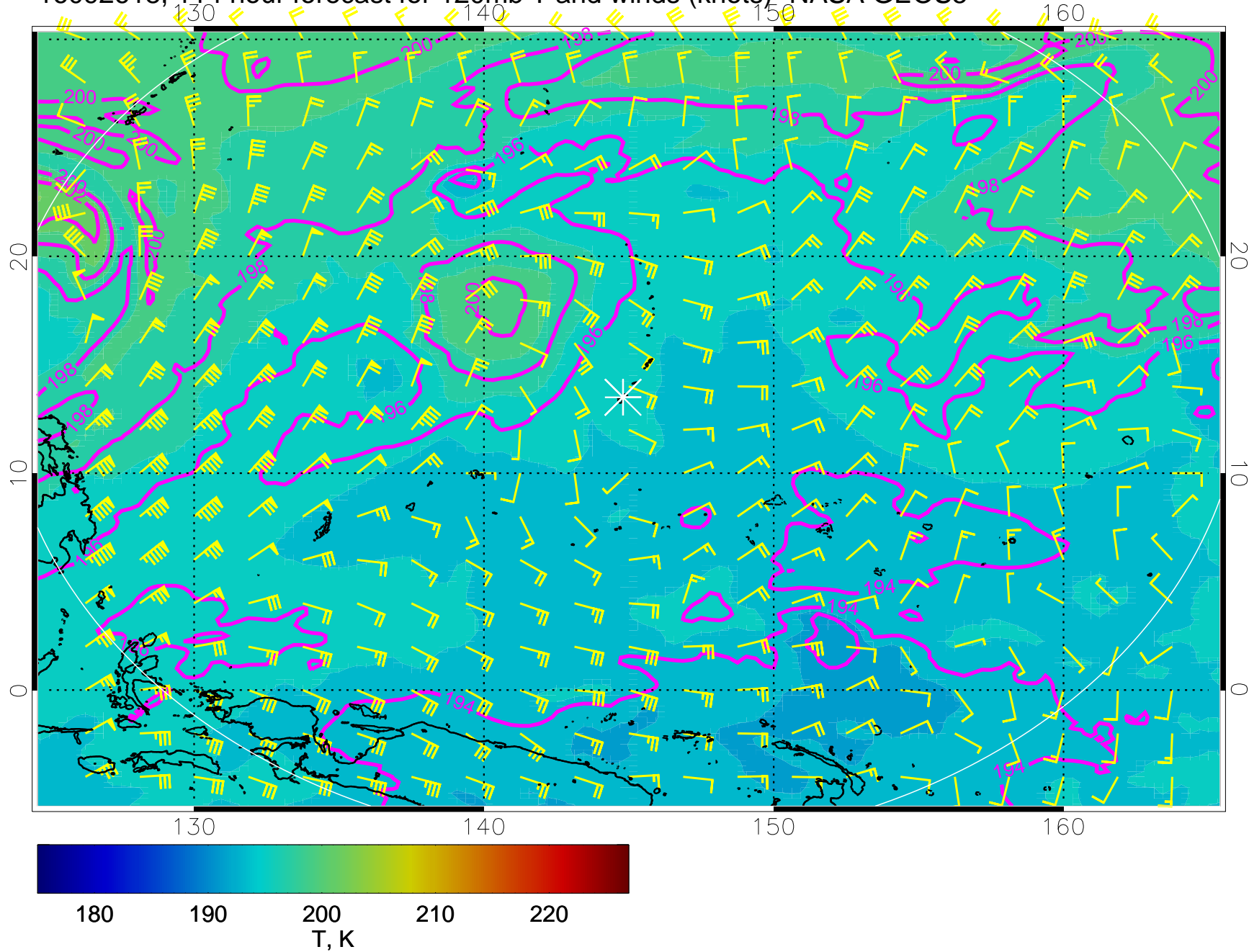
16092606, 102 hour forecast for 120mb T and winds (knots)- NASA GEOS5



16092612, 108 hour forecast for 120mb T and winds (knots)- NASA GEOS5



16092618, 114 hour forecast for 120mb T and winds (knots)- NASA GEOS5



16092700, 120 hour forecast for 120mb T and winds (knots)- NASA GEOS5

