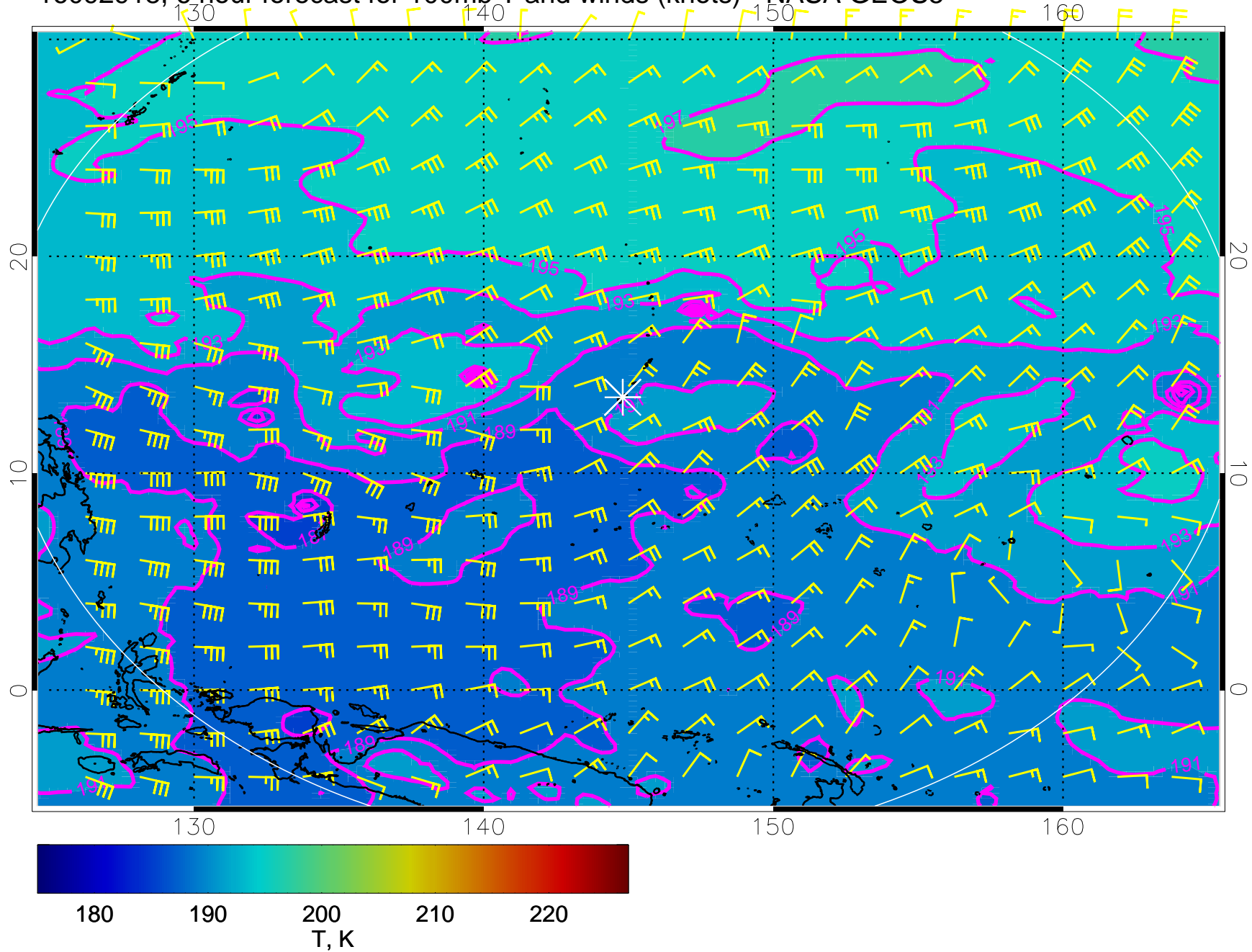
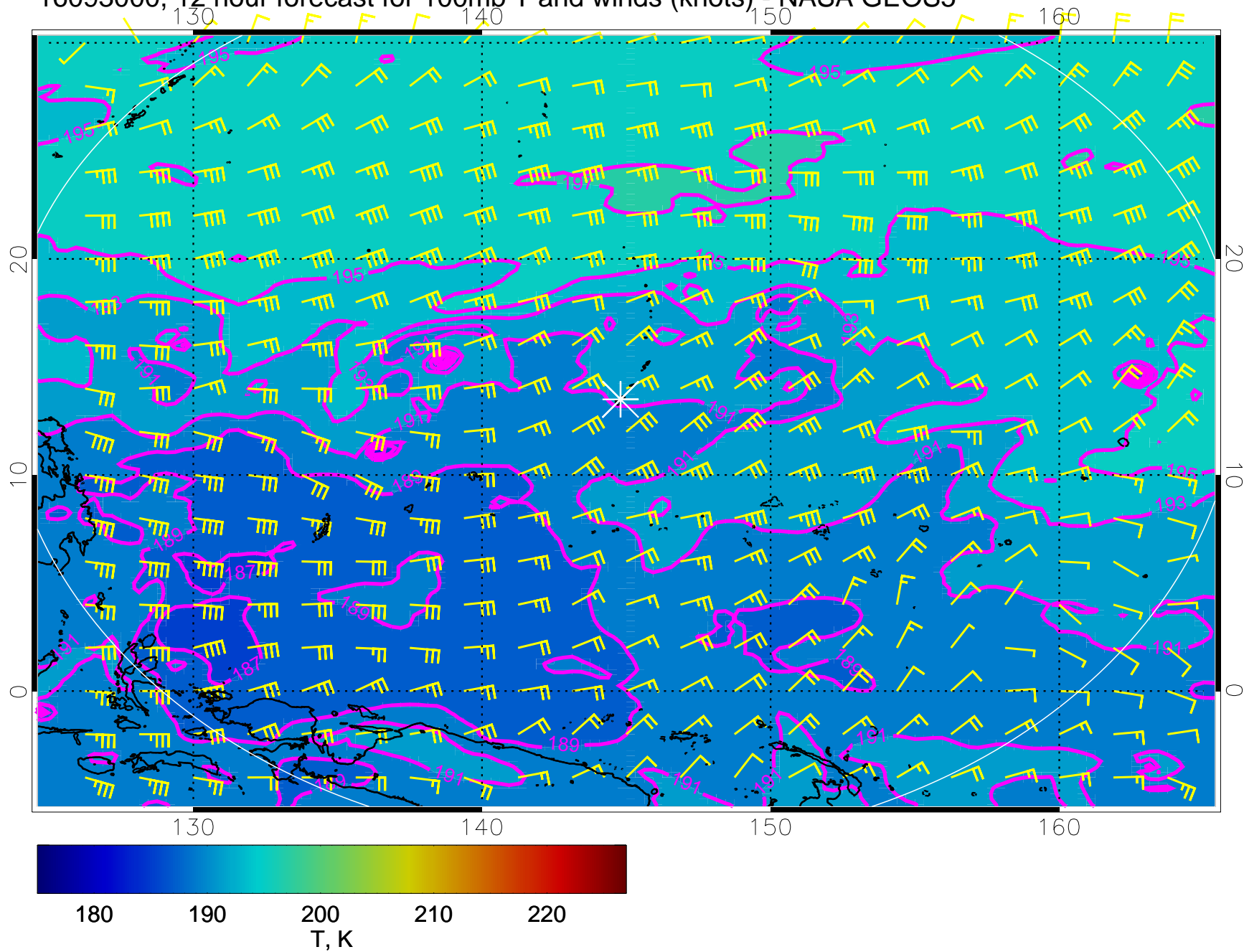


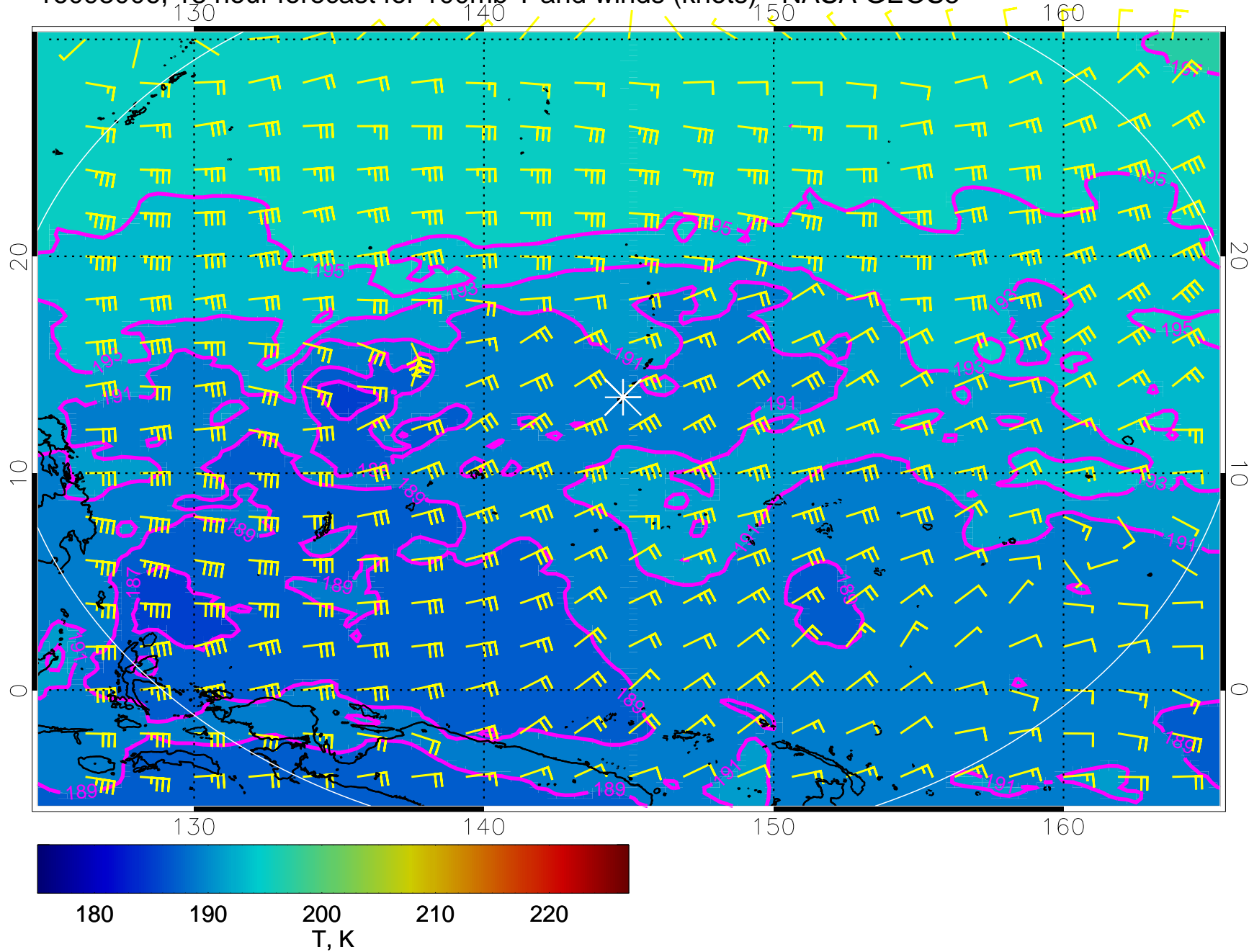
16092918, 6 hour forecast for 100mb T and winds (knots) - NASA GEOS5



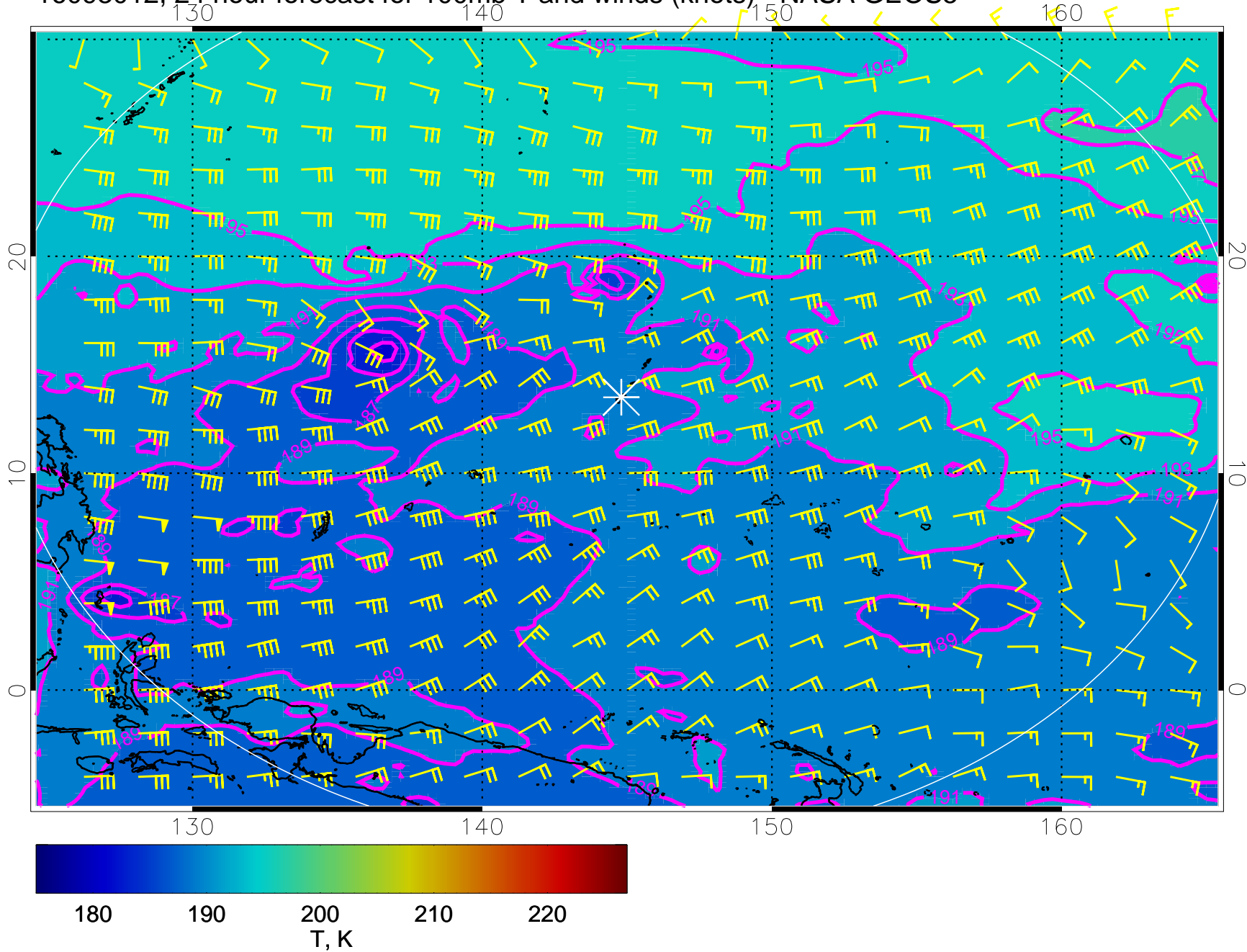
16093000, 12 hour forecast for 100mb T and winds (knots) - NASA GEOS5



16093006, 18 hour forecast for 100mb T and winds (knots) - NASA GEOS5



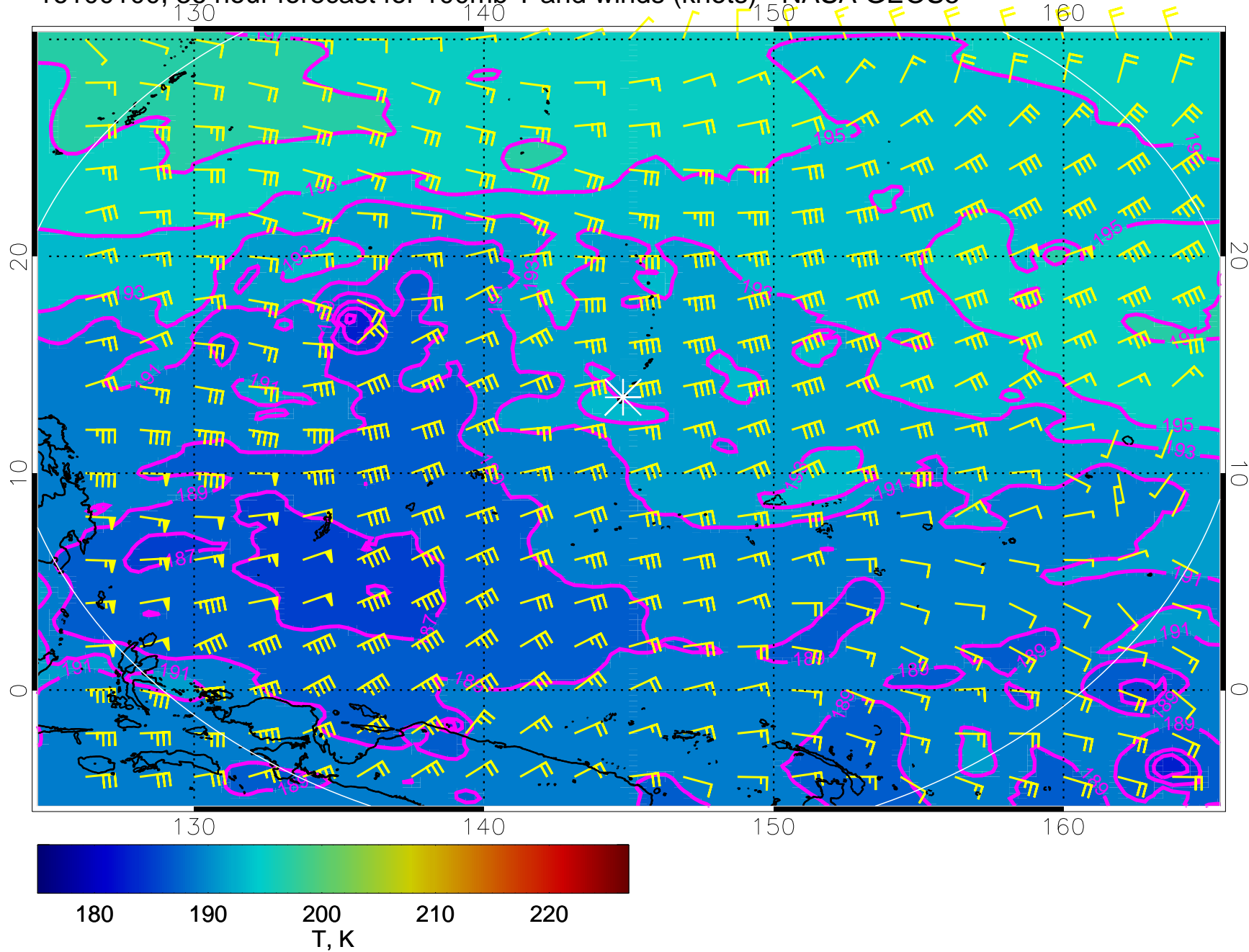
16093012, 24 hour forecast for 100mb T and winds (knots) - NASA GEOS5



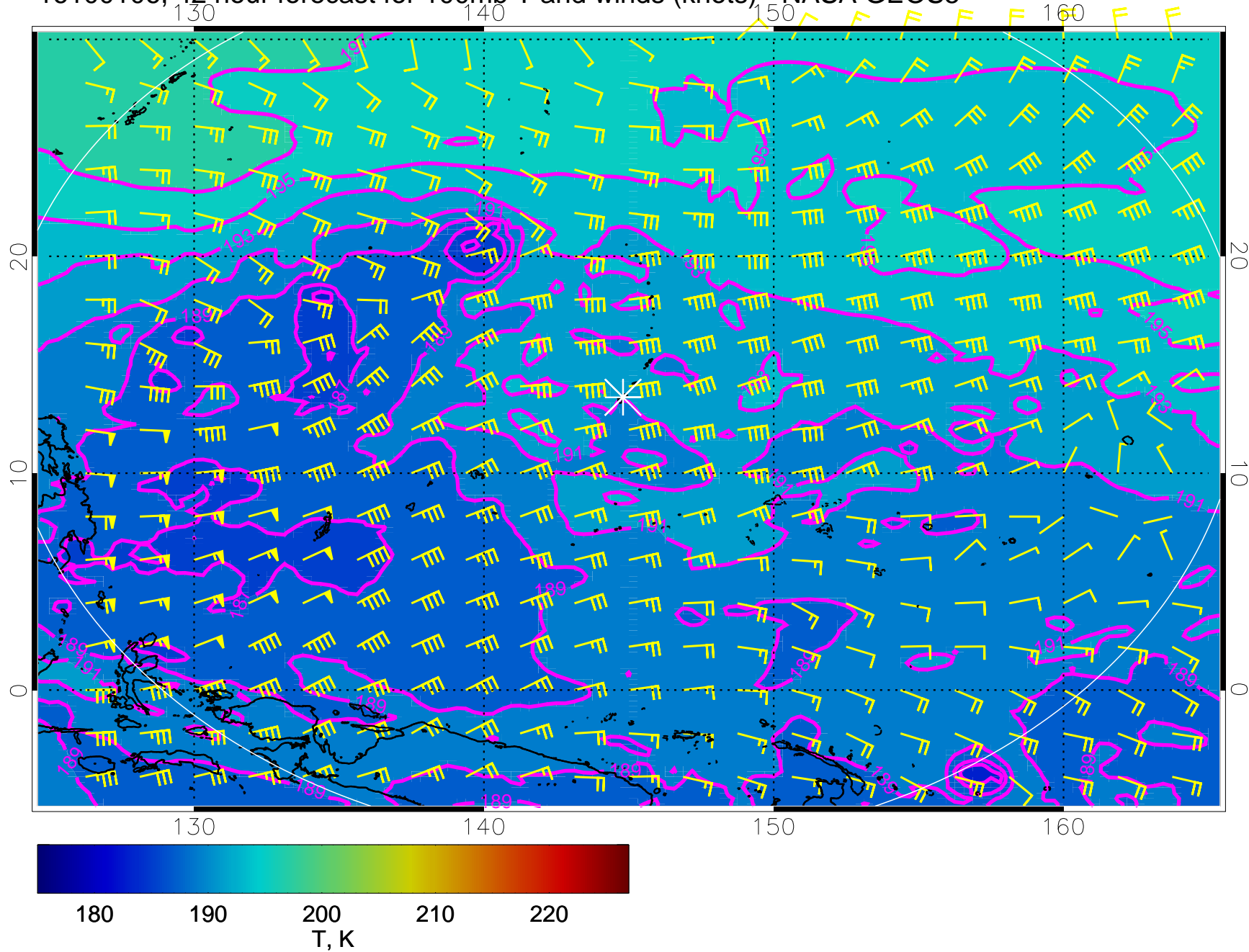




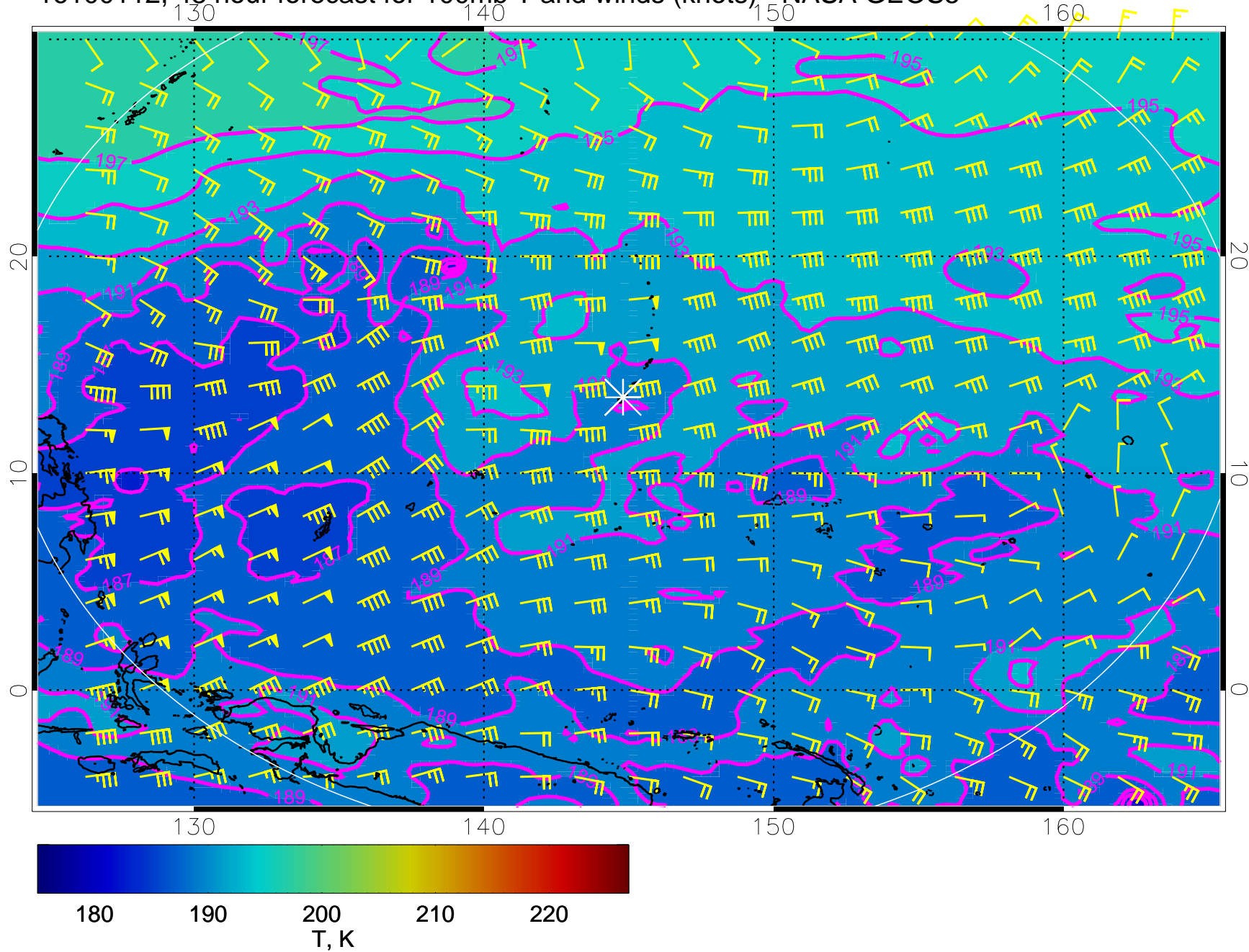
16100100, 36 hour forecast for 100mb T and winds (knots) - NASA GEOS5



16100106, 42 hour forecast for 100mb T and winds (knots) - NASA GEOS5

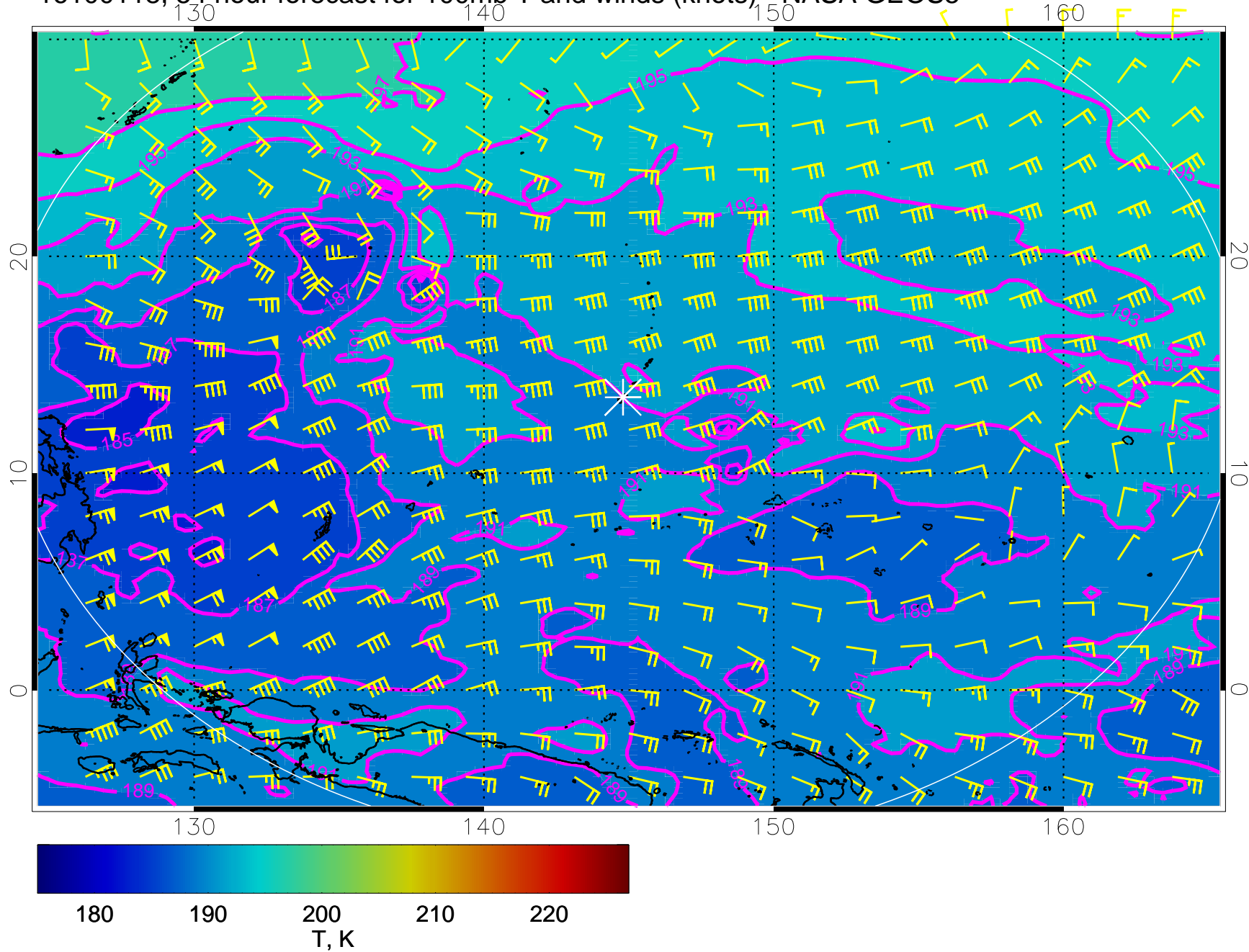


16100112, 48 hour forecast for 100mb T and winds (knots) - NASA GEOS5



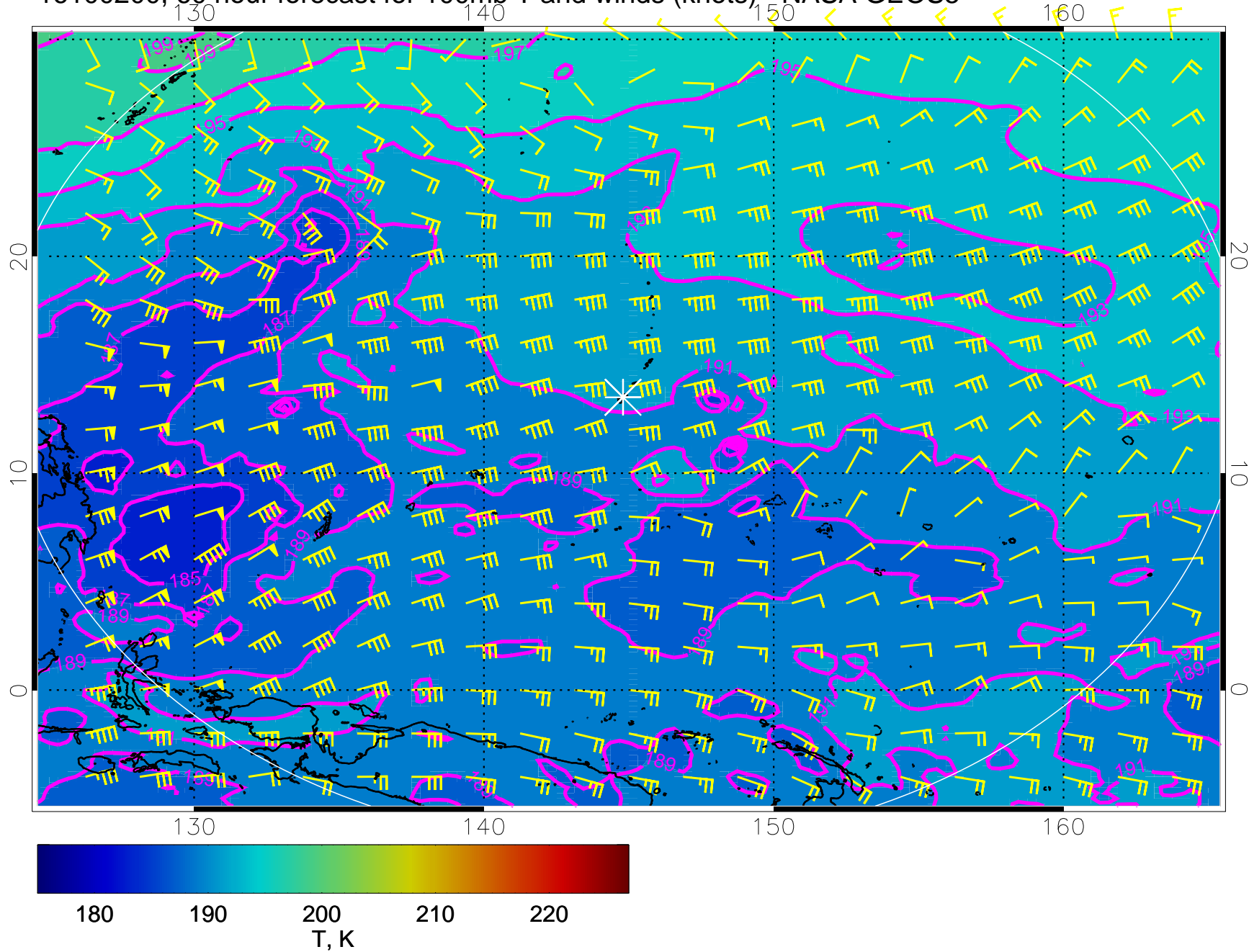


16100118, 54 hour forecast for 100mb T and winds (knots) - NASA GEOS5



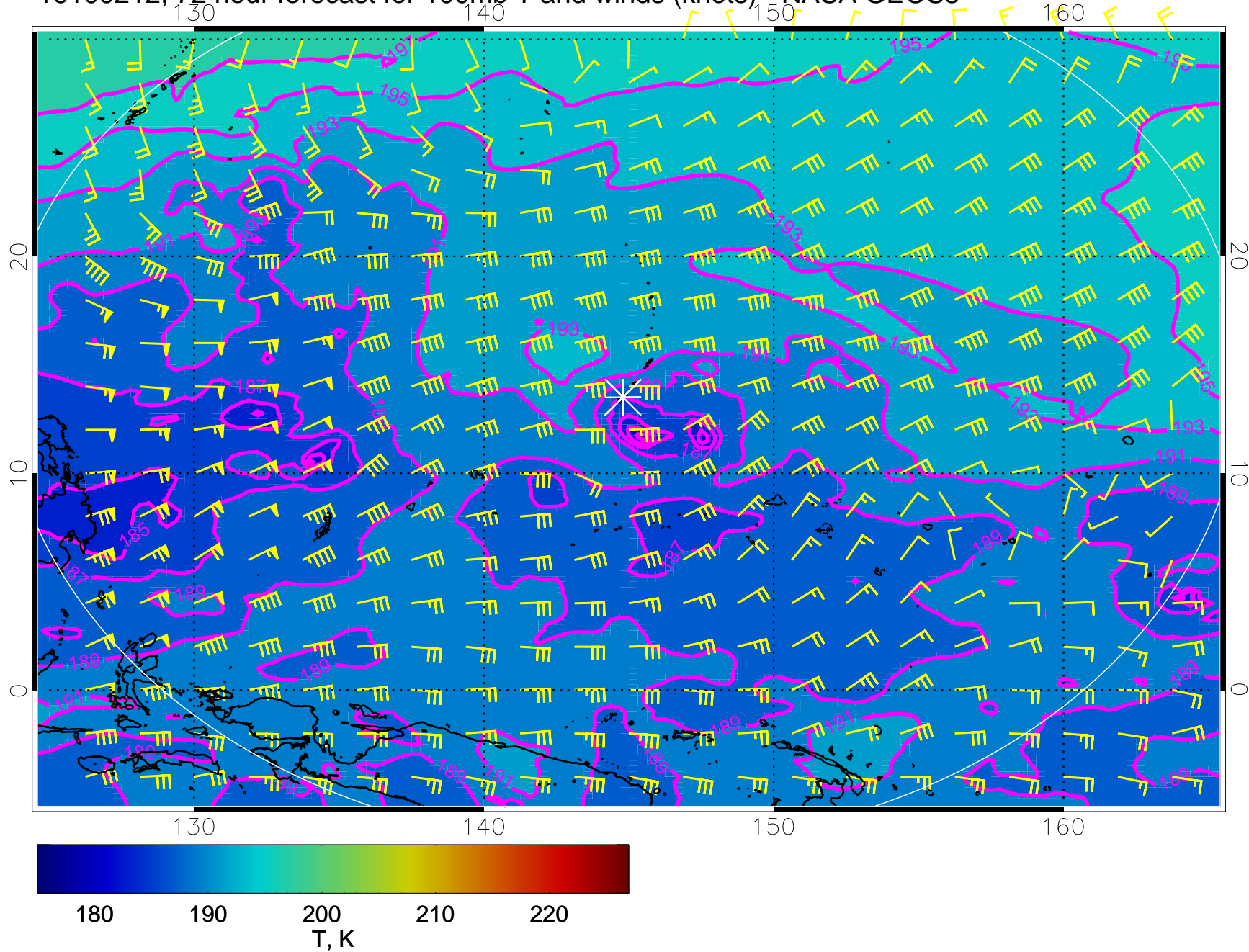


16100200, 60 hour forecast for 100mb T and winds (knots) - NASA GEOS5

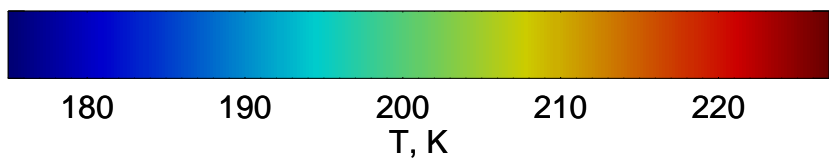
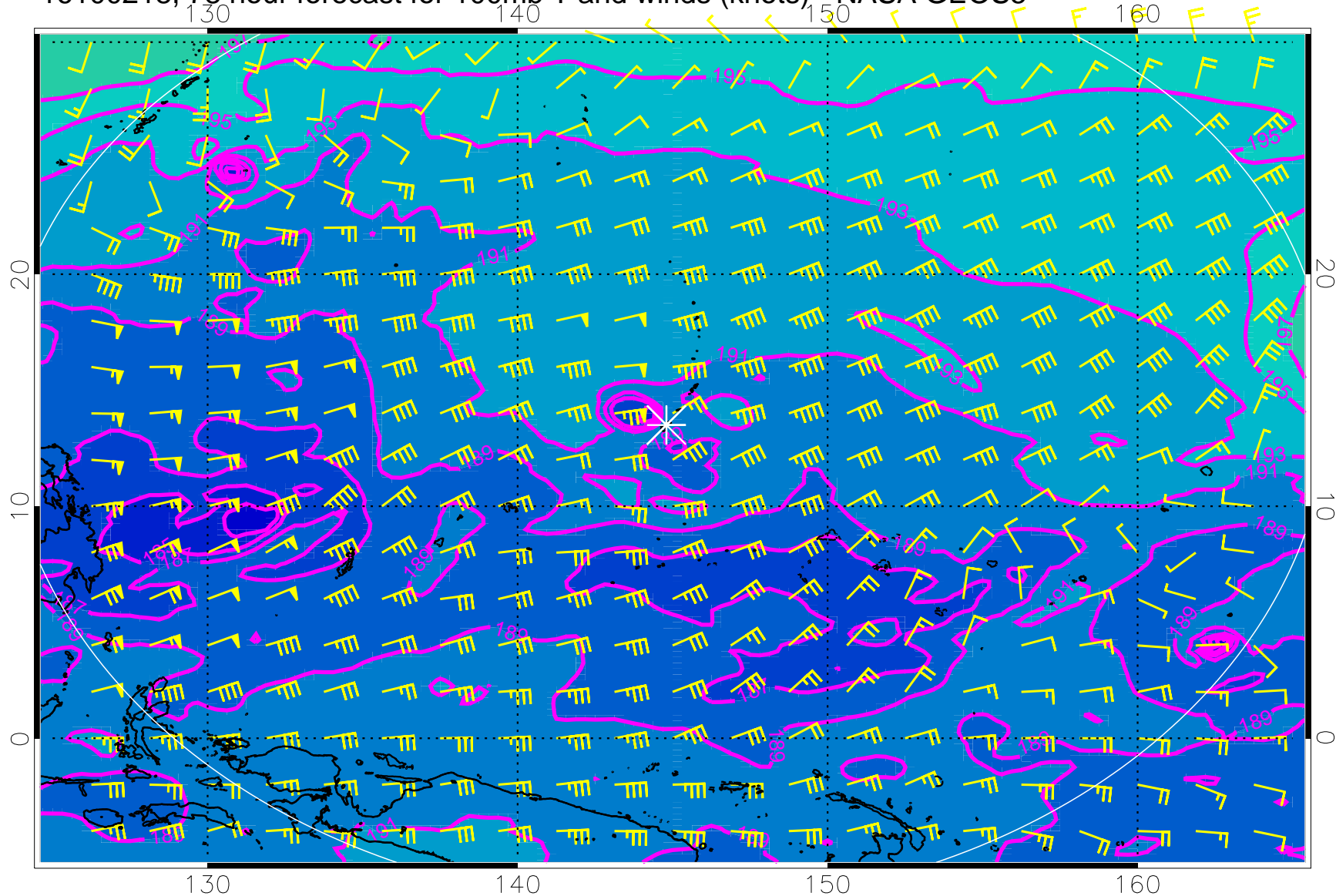




16100212, 72 hour forecast for 100mb T and winds (knots) - NASA GEOS5

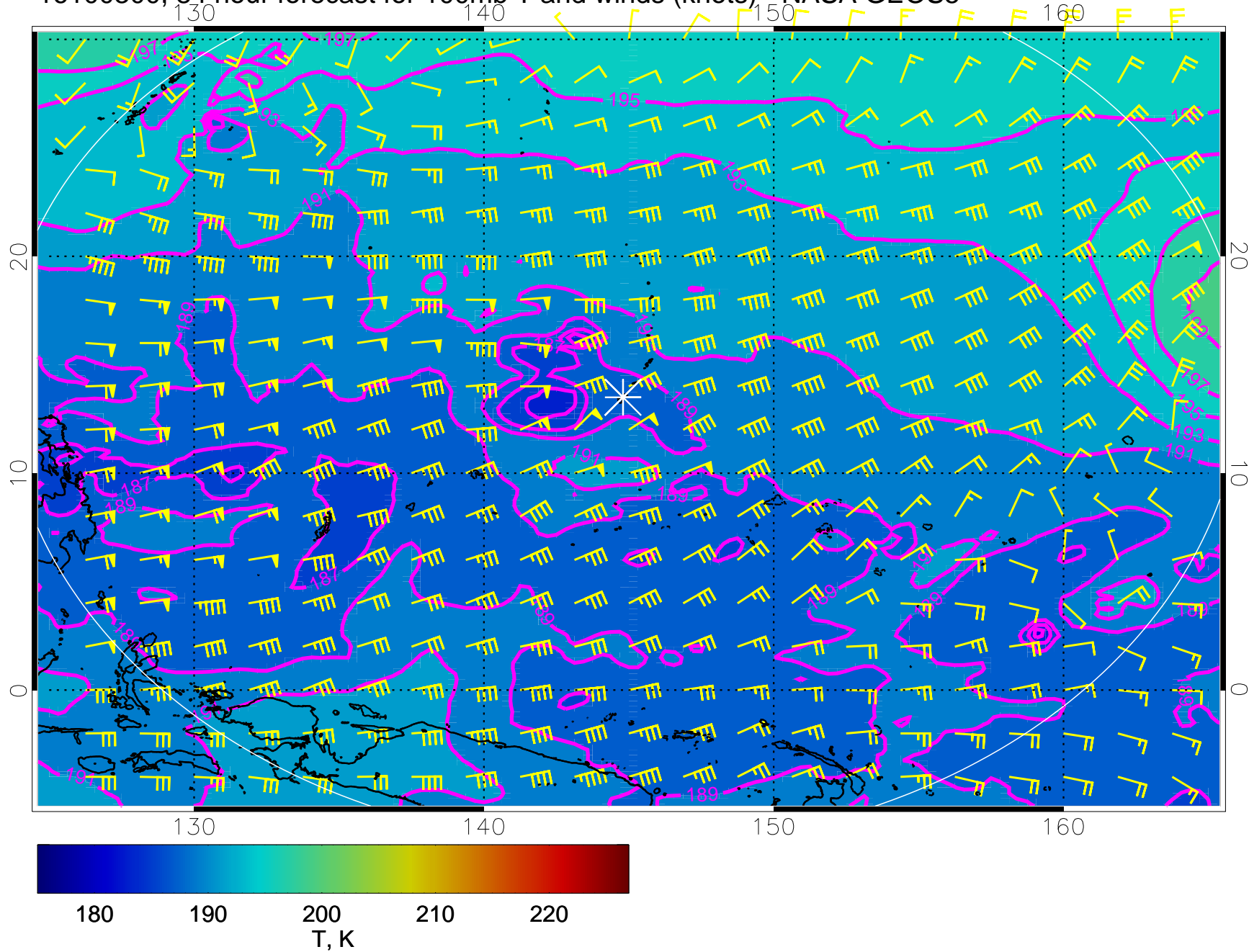


16100218, 78 hour forecast for 100mb T and winds (knots) - NASA GEOS5



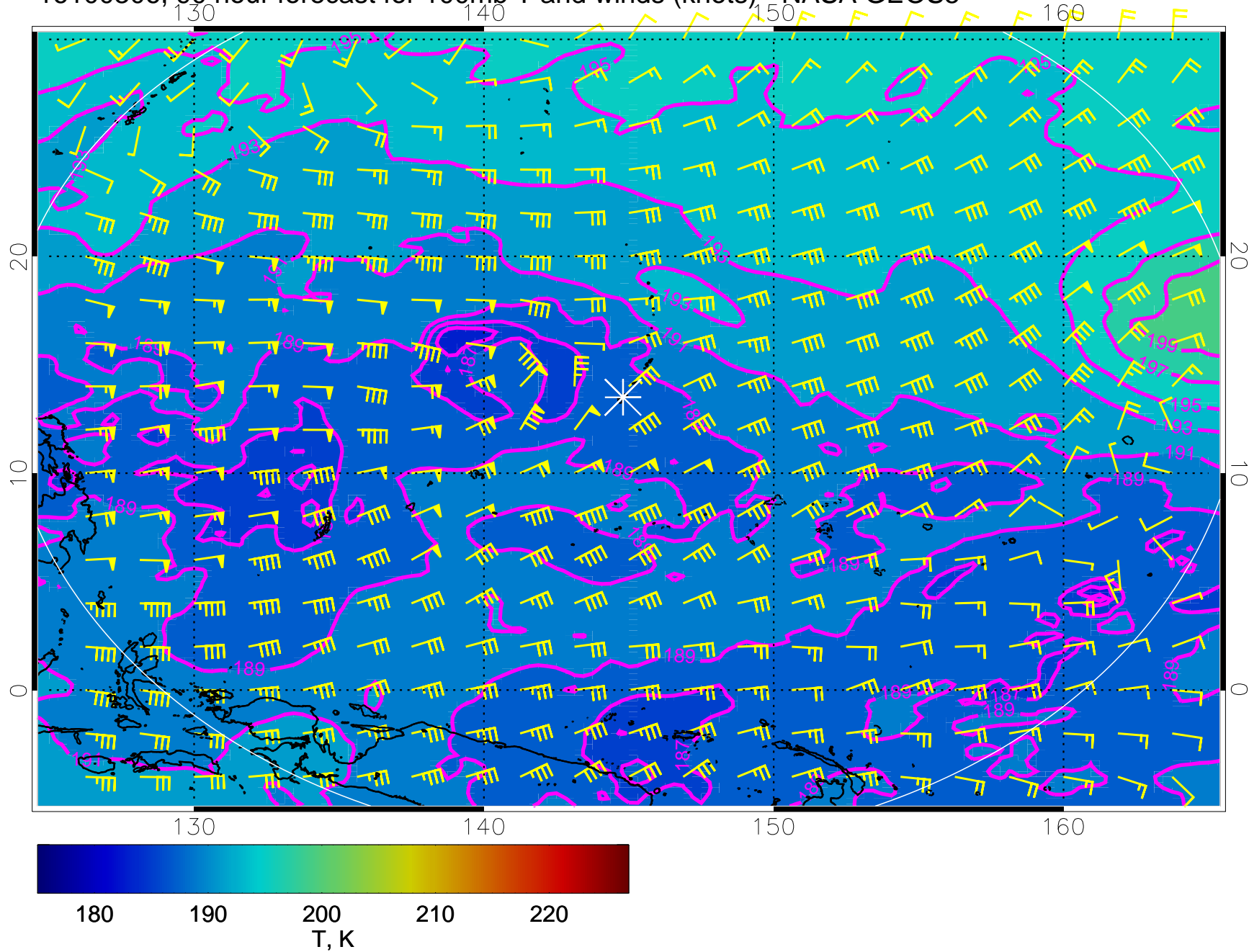


16100300, 84 hour forecast for 100mb T and winds (knots) - NASA GEOS5

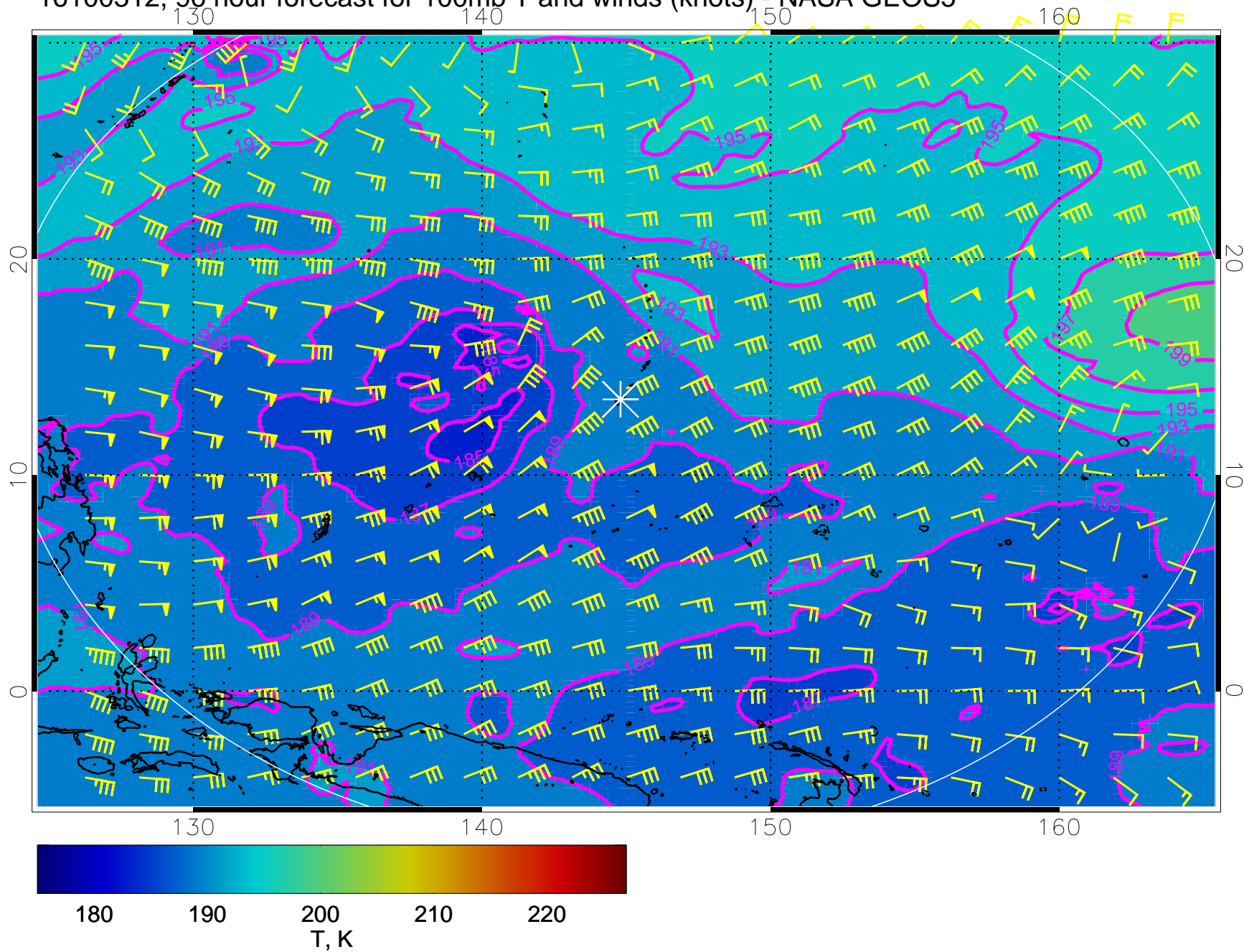




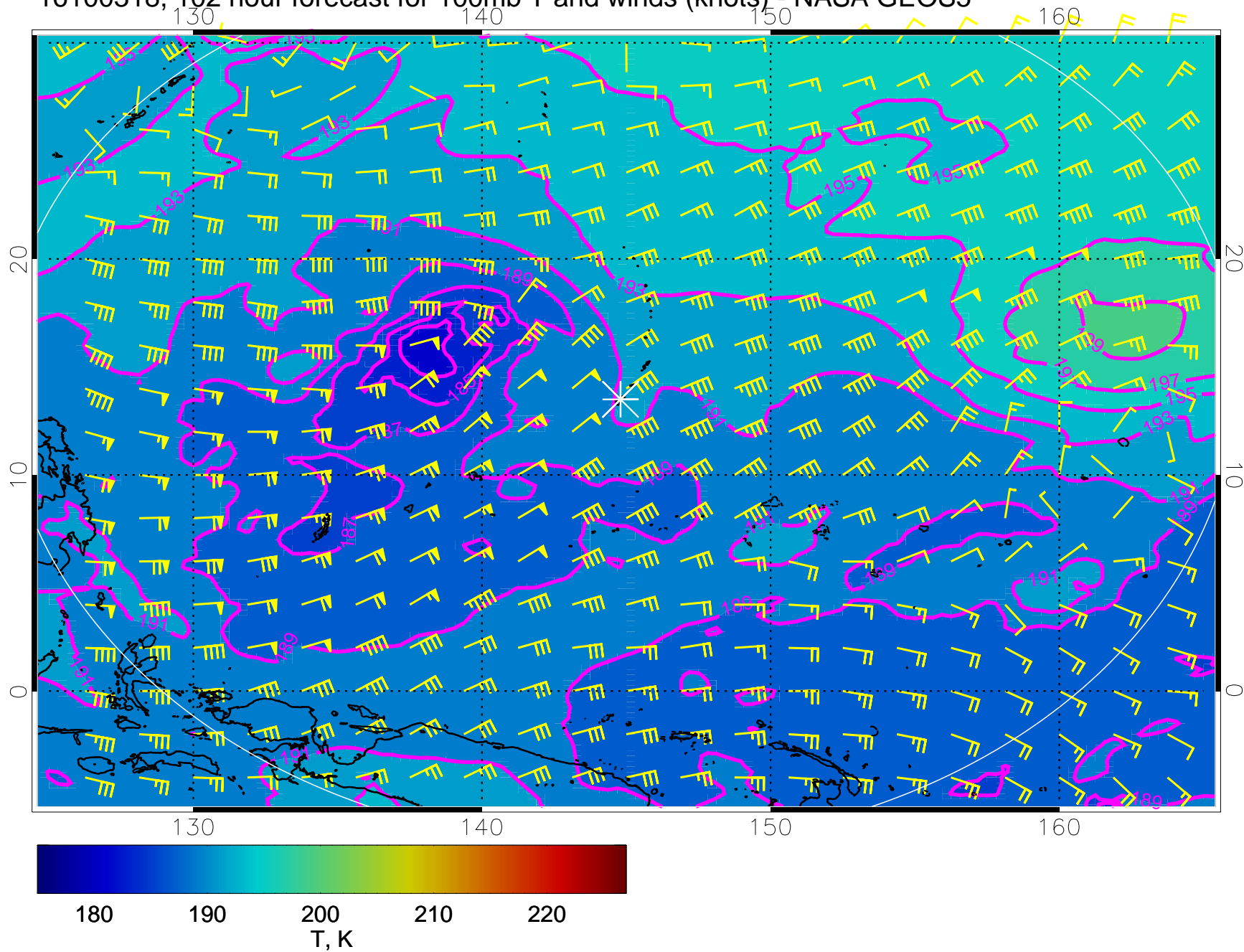
16100306, 90 hour forecast for 100mb T and winds (knots) - NASA GEOS5



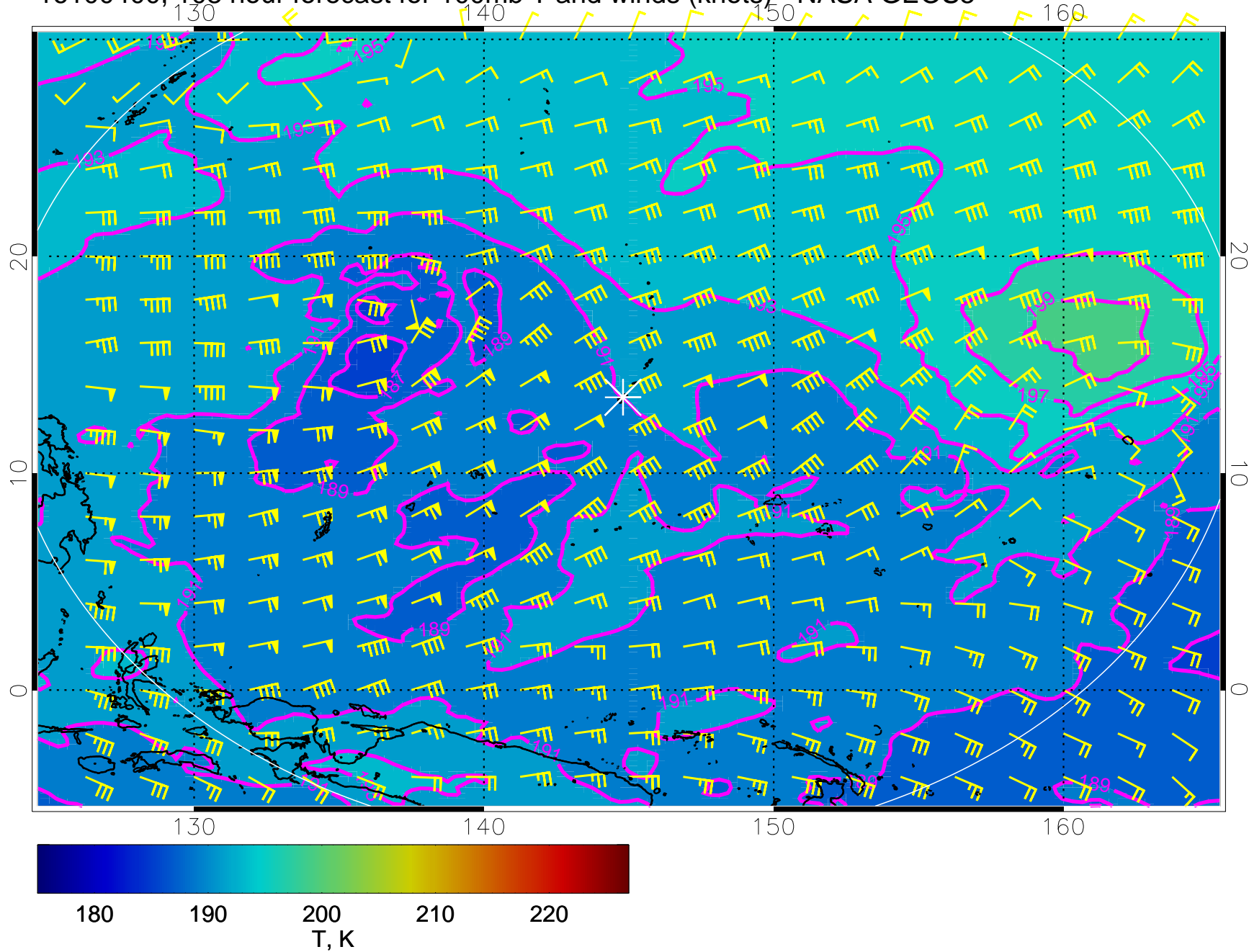
16100312, 96 hour forecast for 100mb T and winds (knots) - NASA GEOS5



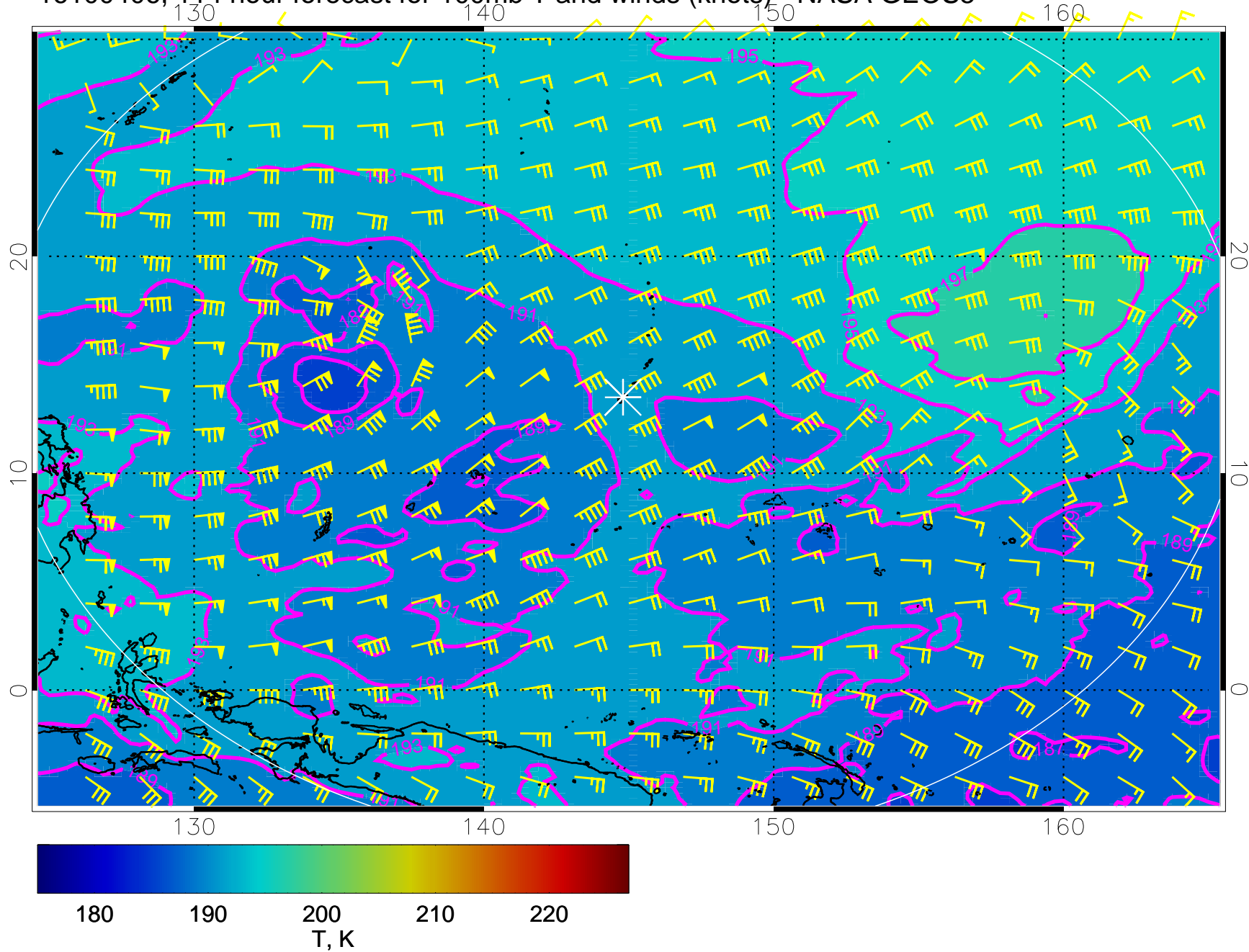
16100318, 102 hour forecast for 100mb T and winds (knots) - NASA GEOS5



16100400, 108 hour forecast for 100mb T and winds (knots) - NASA GEOS5



16100406, 114 hour forecast for 100mb T and winds (knots) - NASA GEOS5





16100412, 120 hour forecast for 100mb T and winds (knots) - NASA GEOS5

