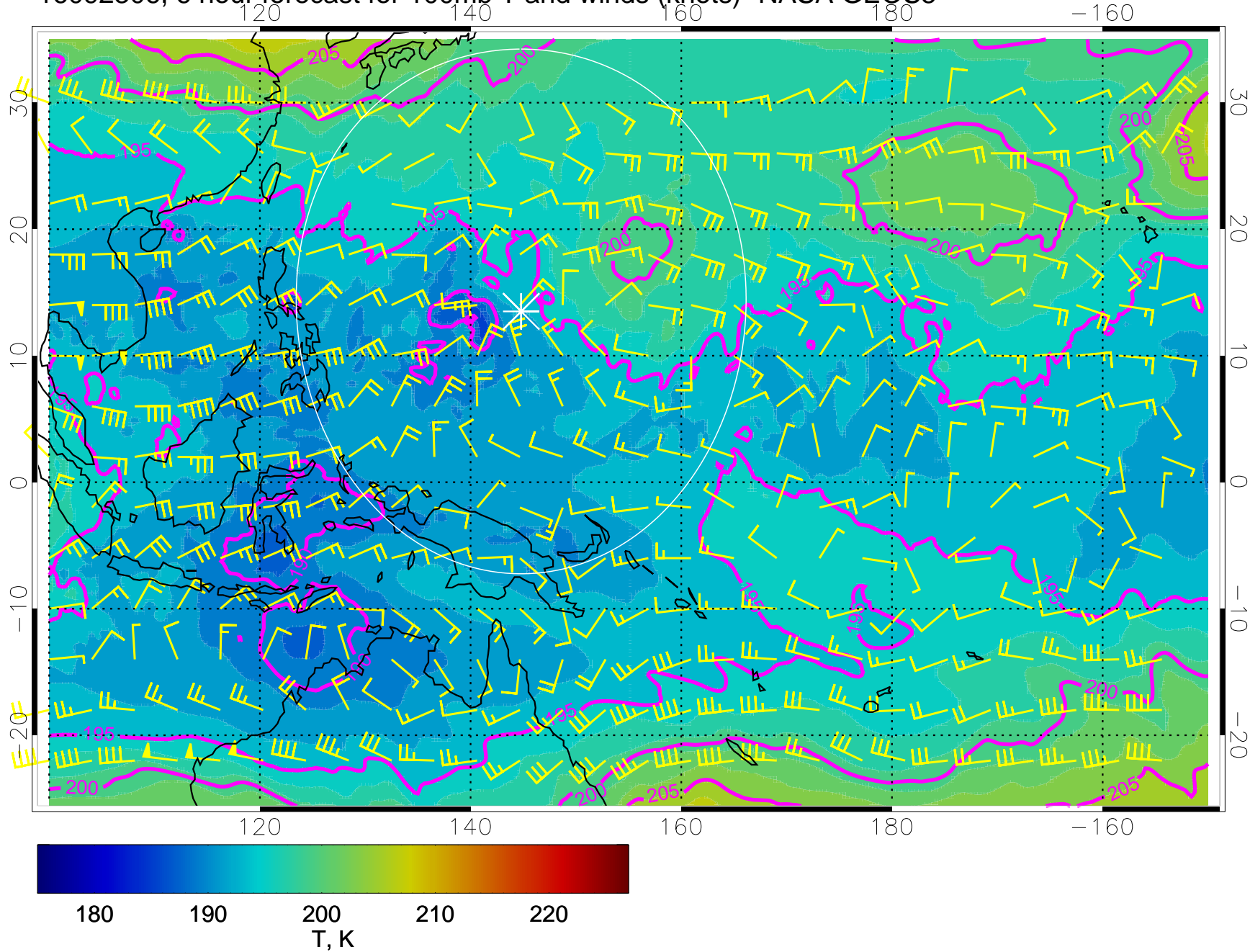
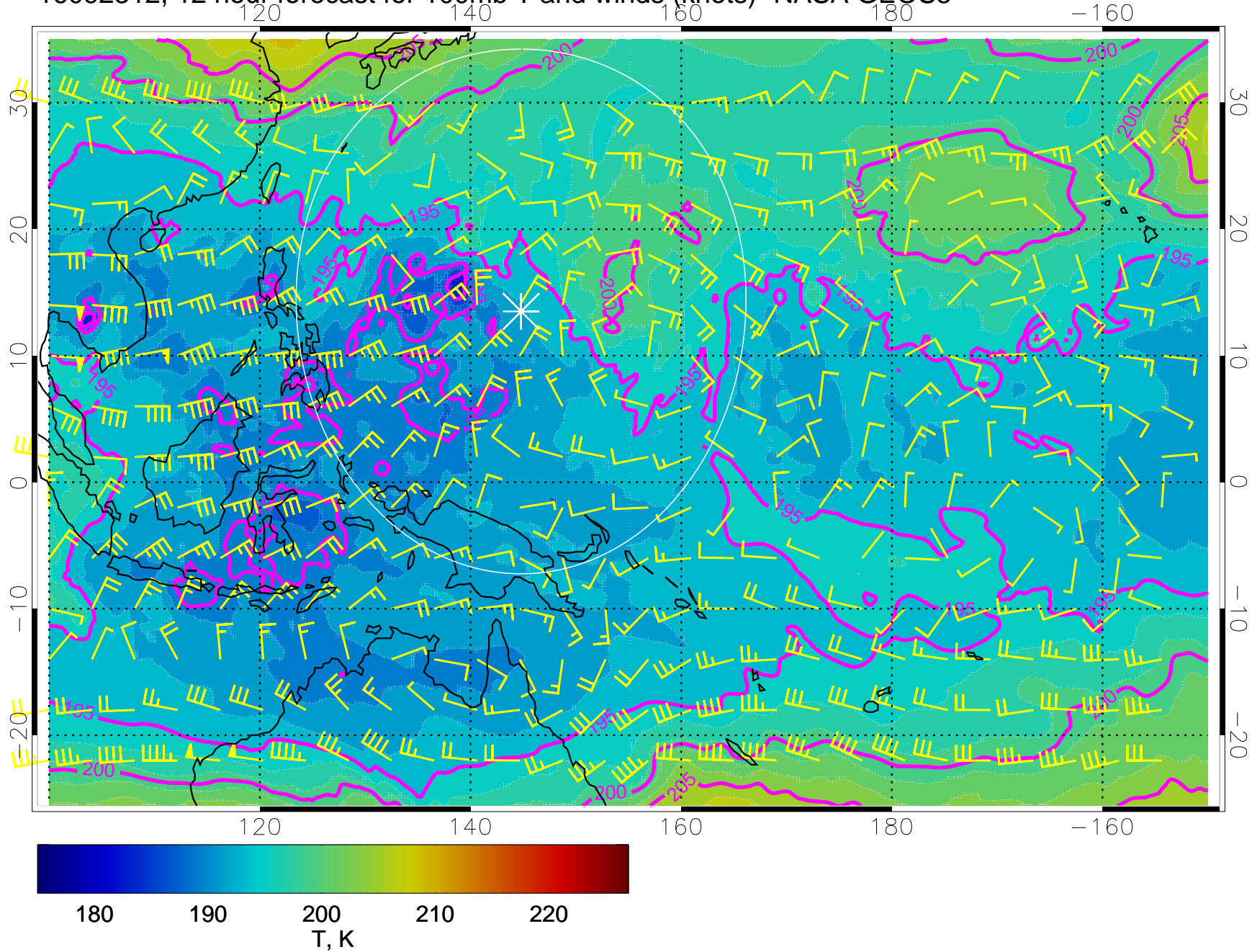


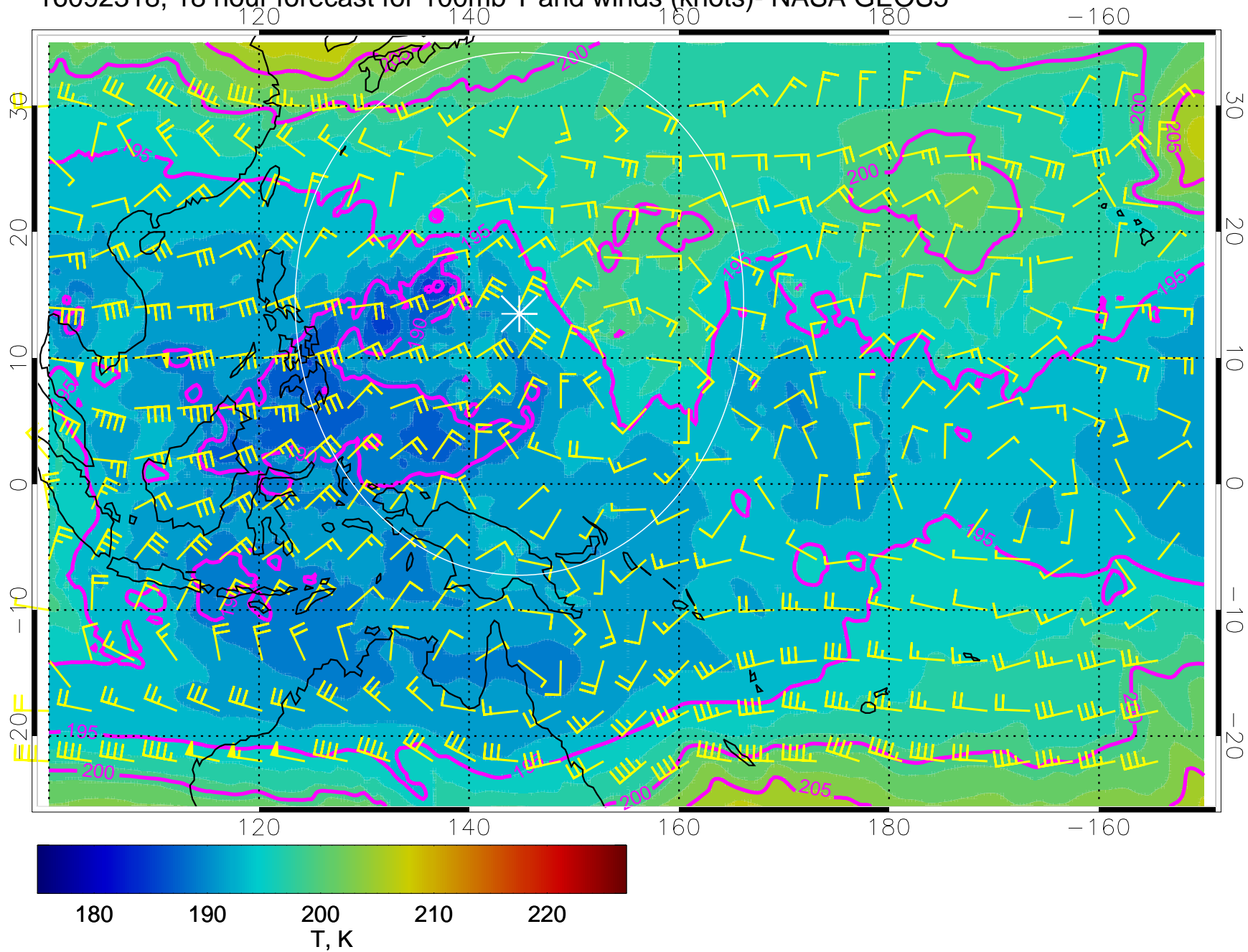
16092306, 6 hour forecast for 100mb T and winds (knots)- NASA GEOS5



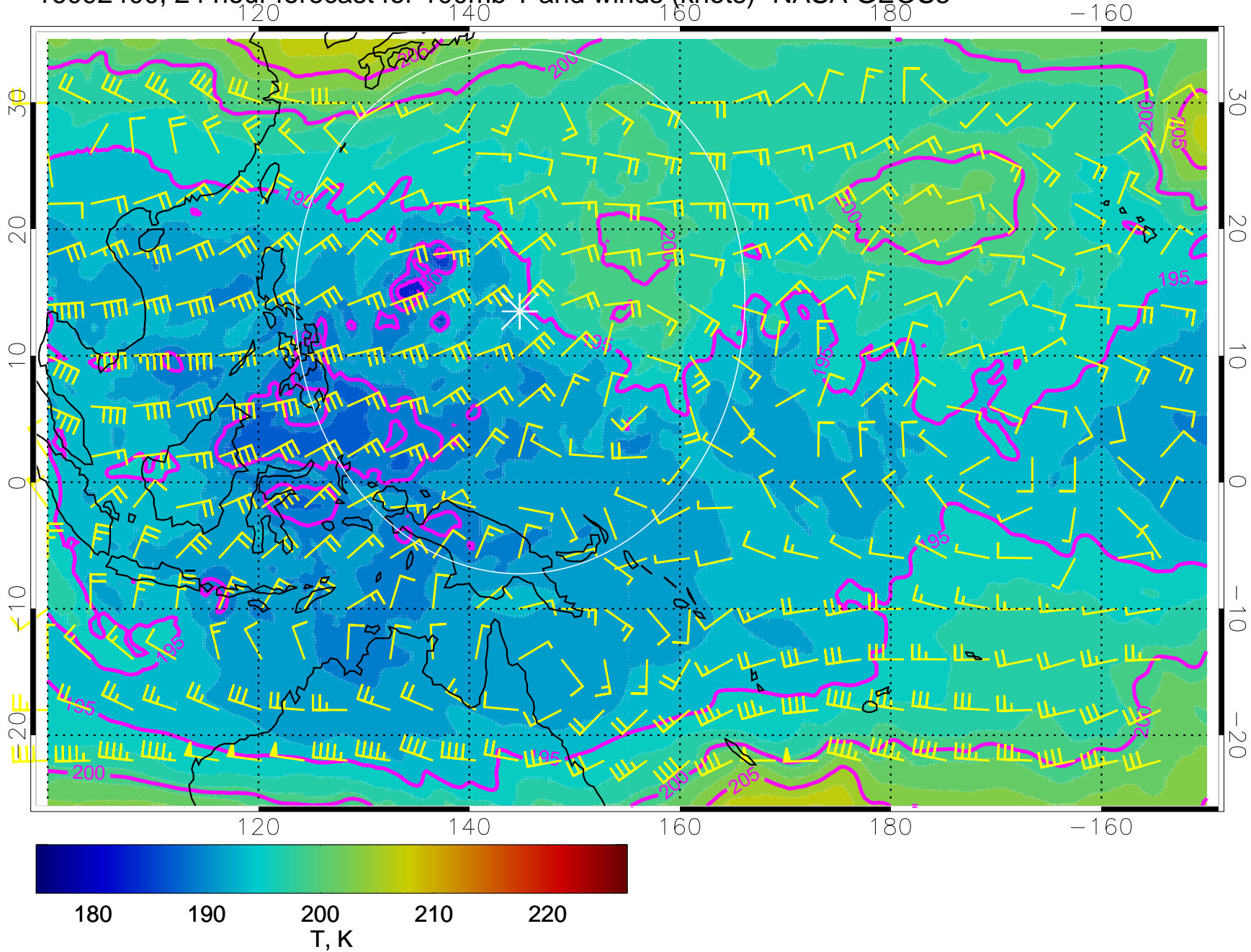
16092312, 12 hour forecast for 100mb T and winds (knots)- NASA GEOS5



16092318, 18 hour forecast for 100mb T and winds (knots)- NASA GEOS5

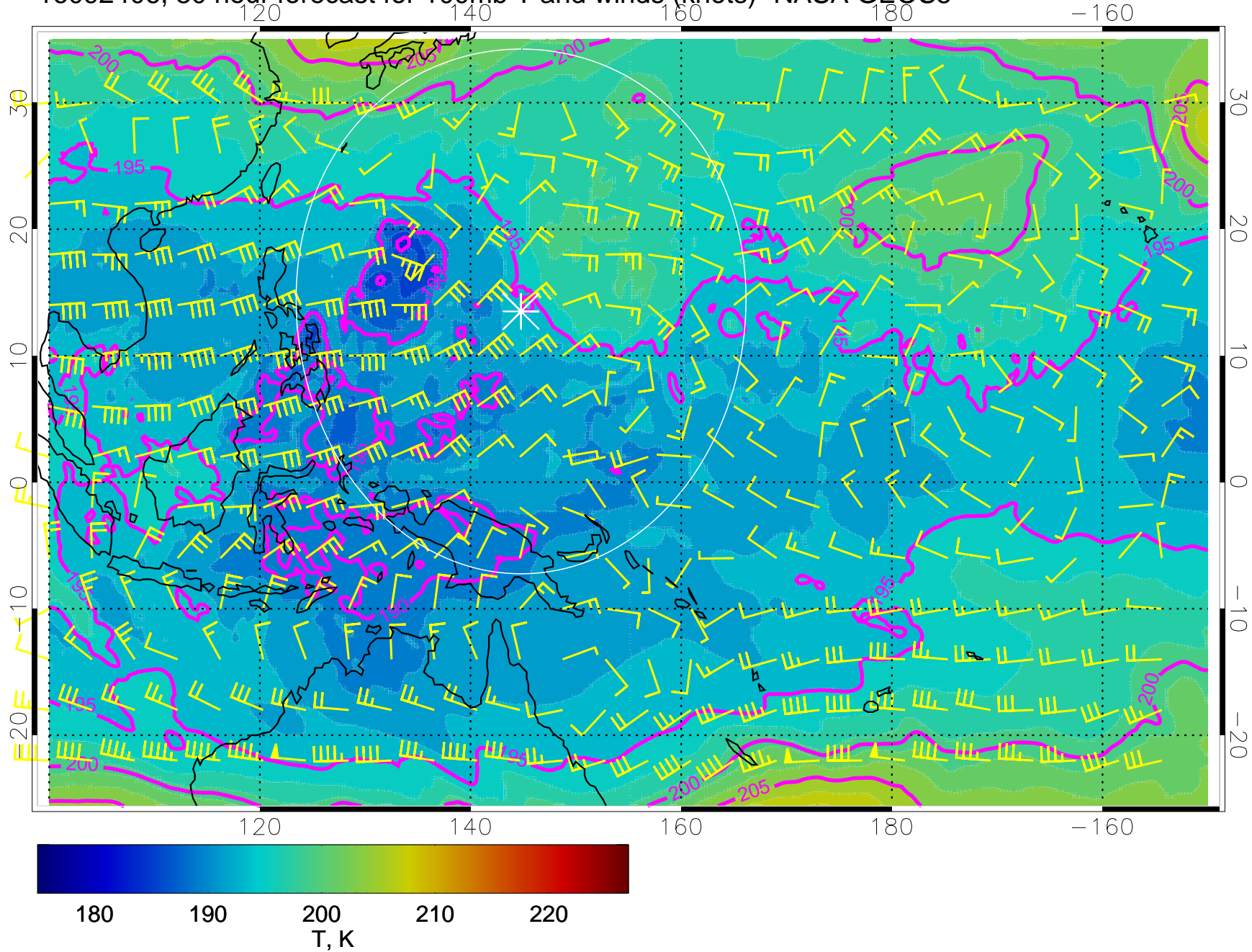


16092400, 24 hour forecast for 100mb T and winds (knots)- NASA GEOS5

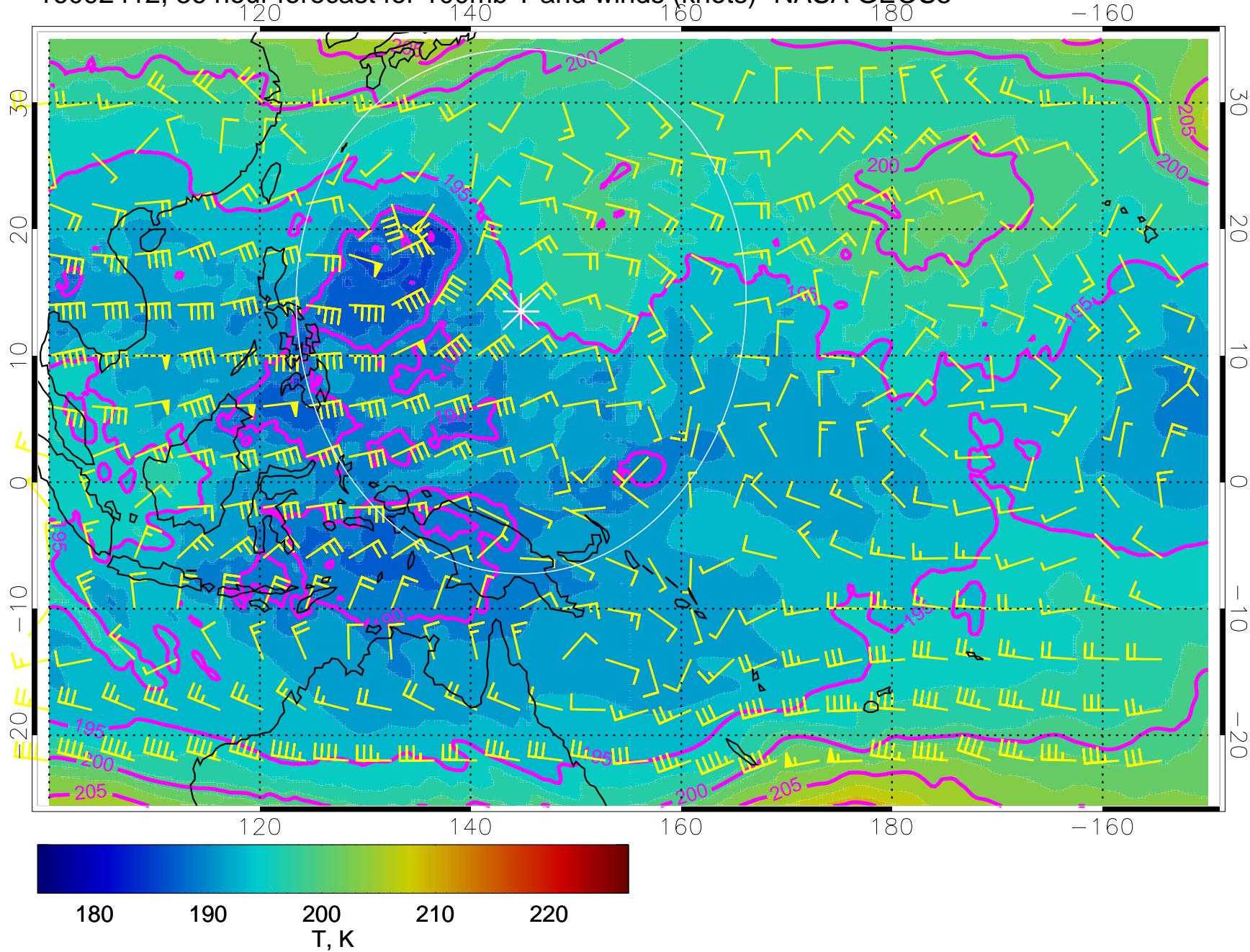




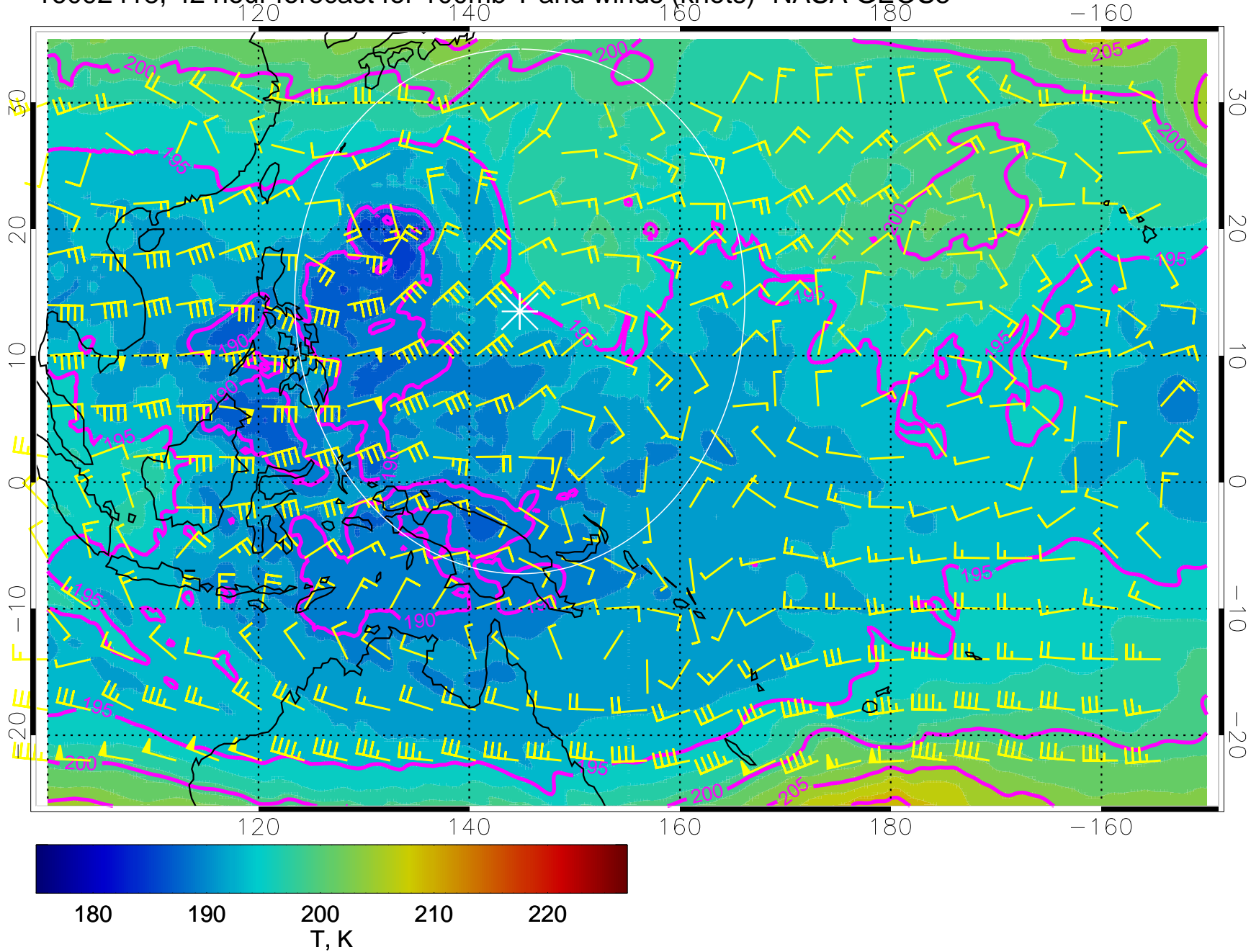
16092406, 30 hour forecast for 100mb T and winds (knots)- NASA GEOS5



16092412, 36 hour forecast for 100mb T and winds (knots)- NASA GEOS5

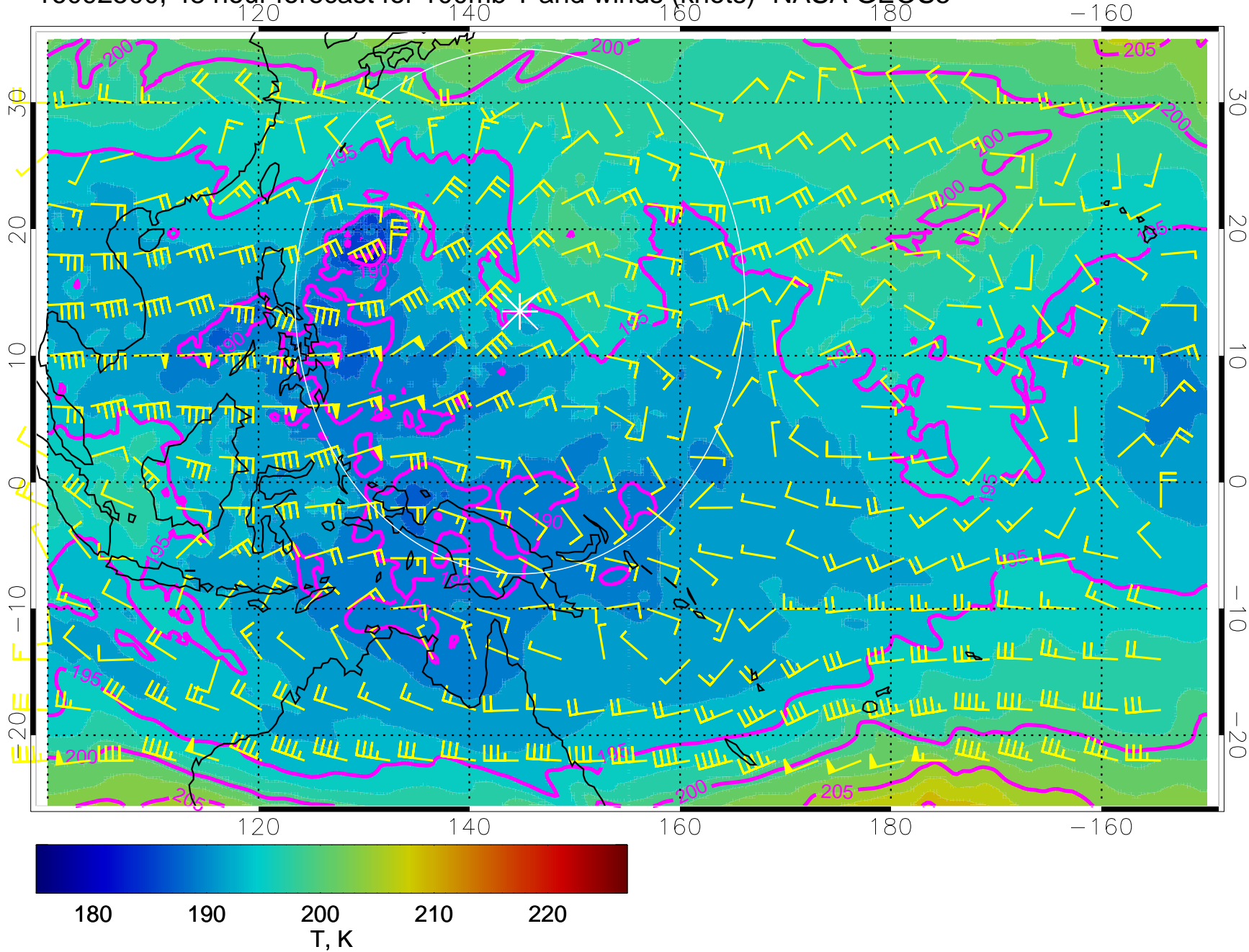


16092418, 42 hour forecast for 100mb T and winds (knots)- NASA GEOS5



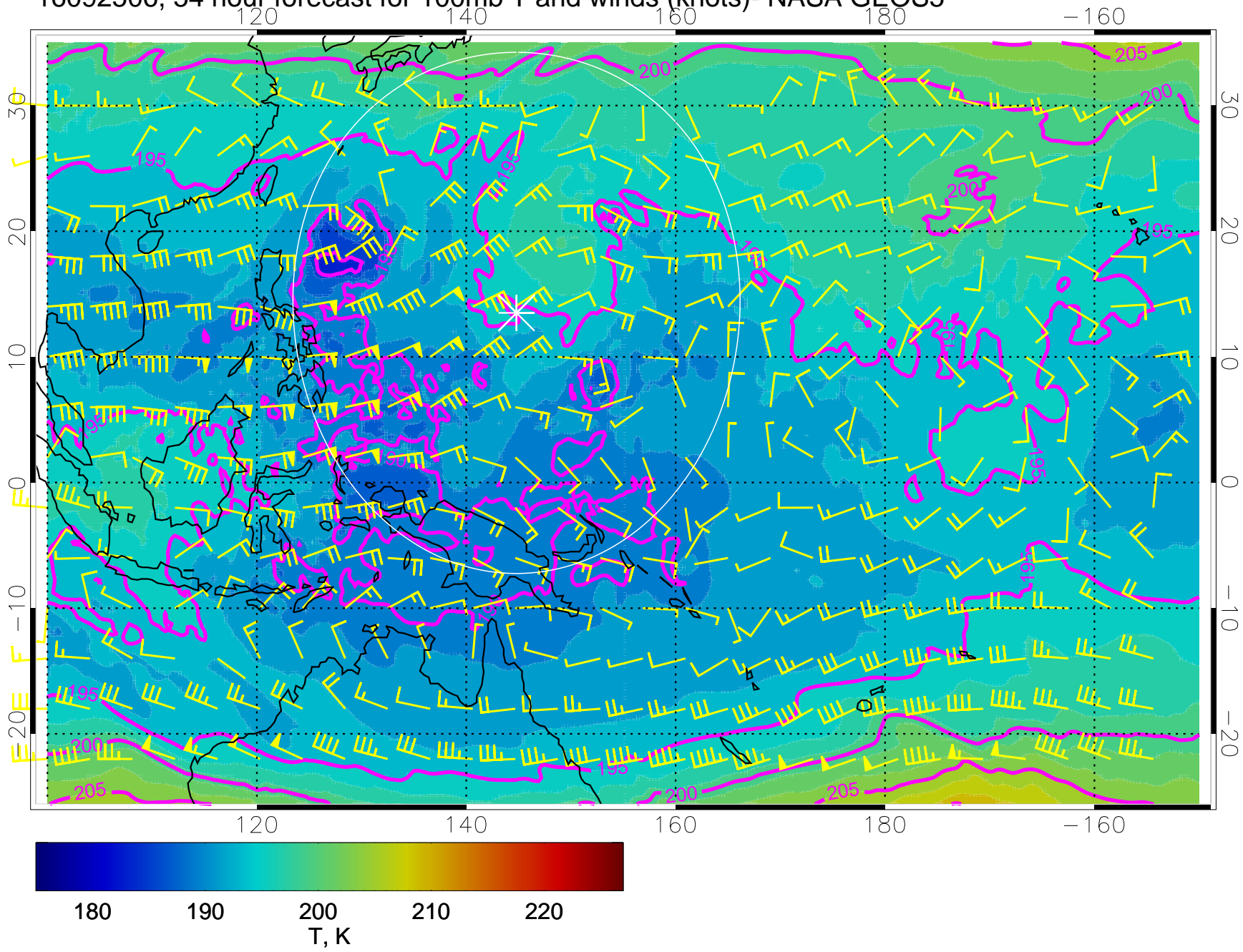


16092500, 48 hour forecast for 100mb T and winds (knots)- NASA GEOS5

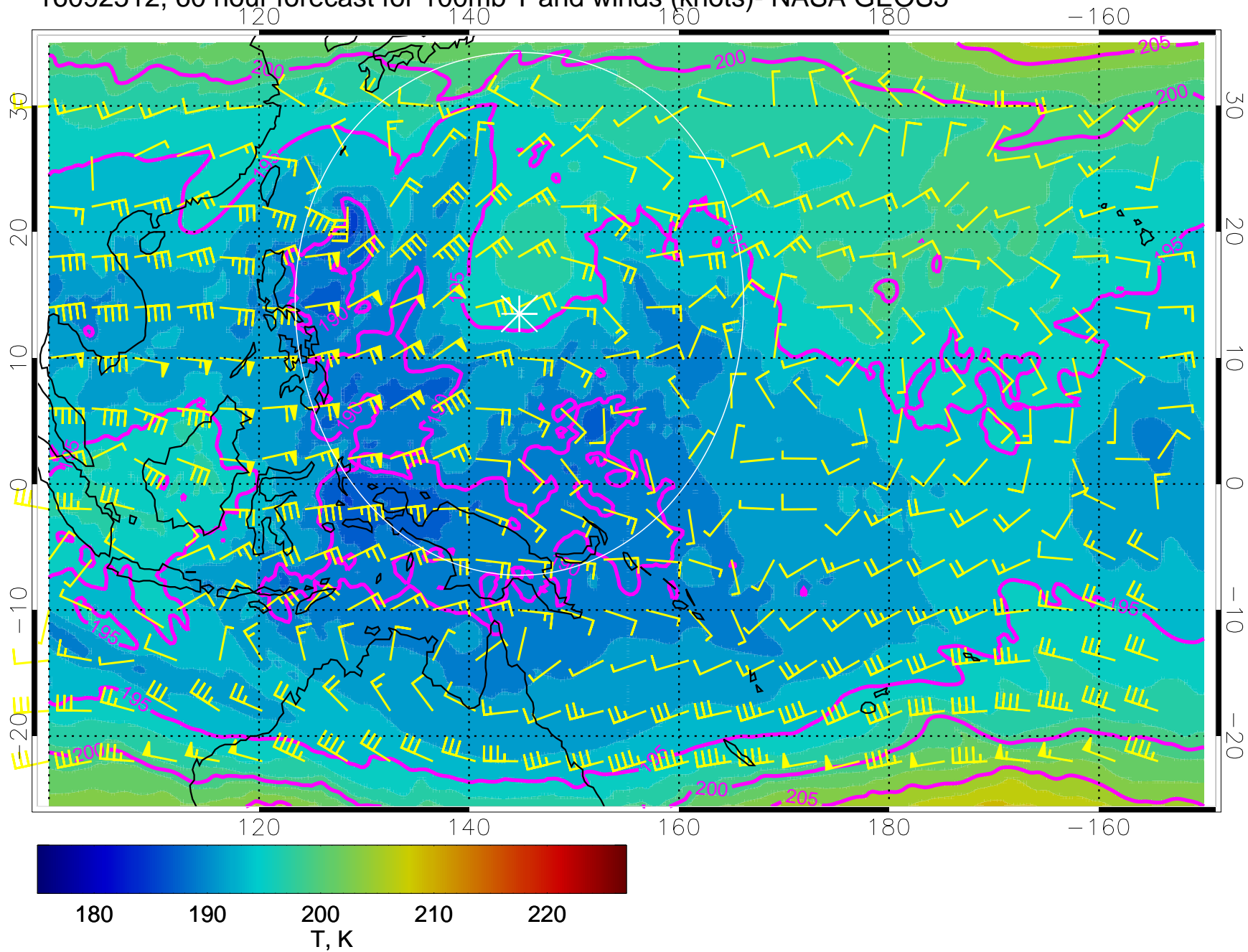




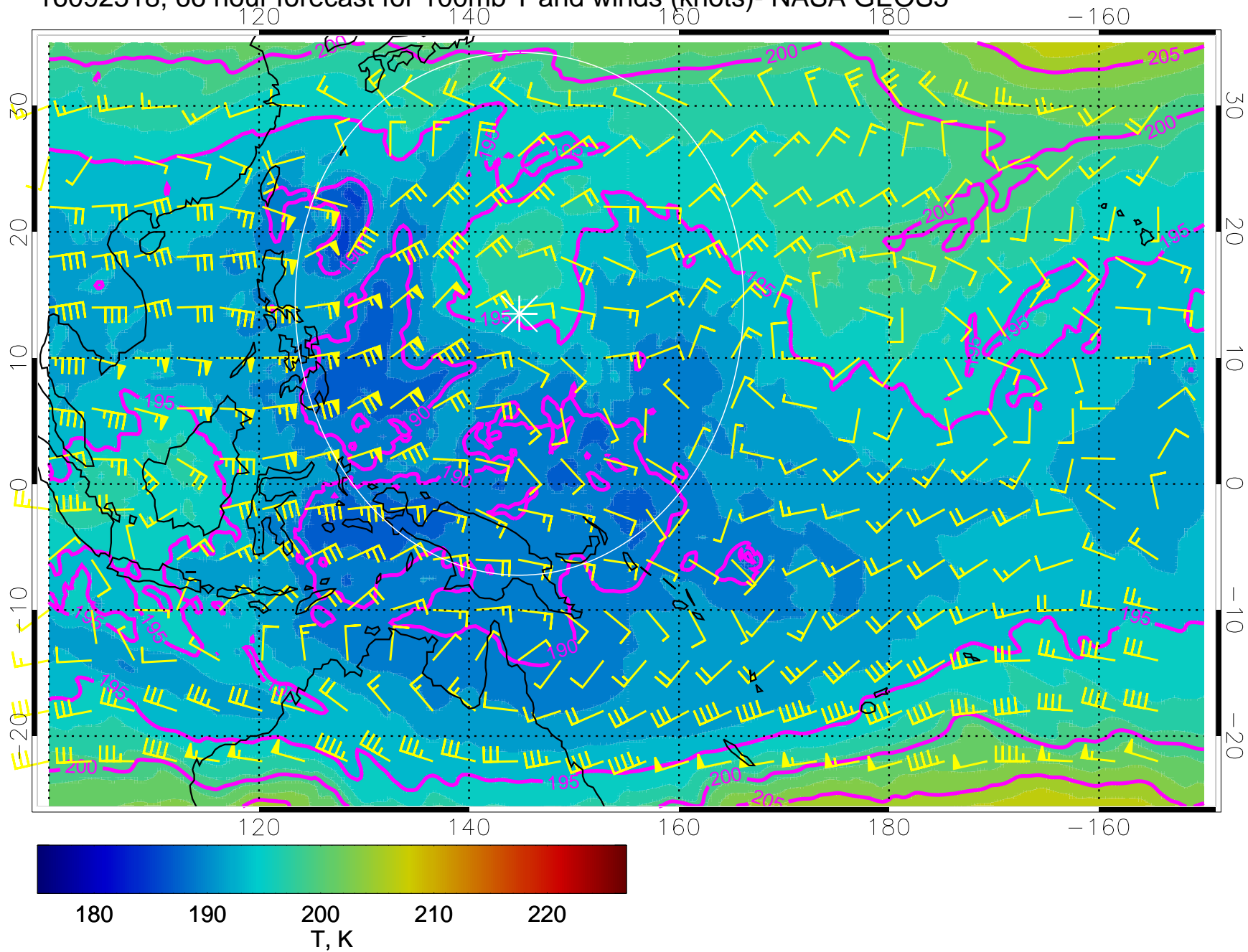
16092506, 54 hour forecast for 100mb T and winds (knots)- NASA GEOS5



16092512, 60 hour forecast for 100mb T and winds (knots)- NASA GEOS5

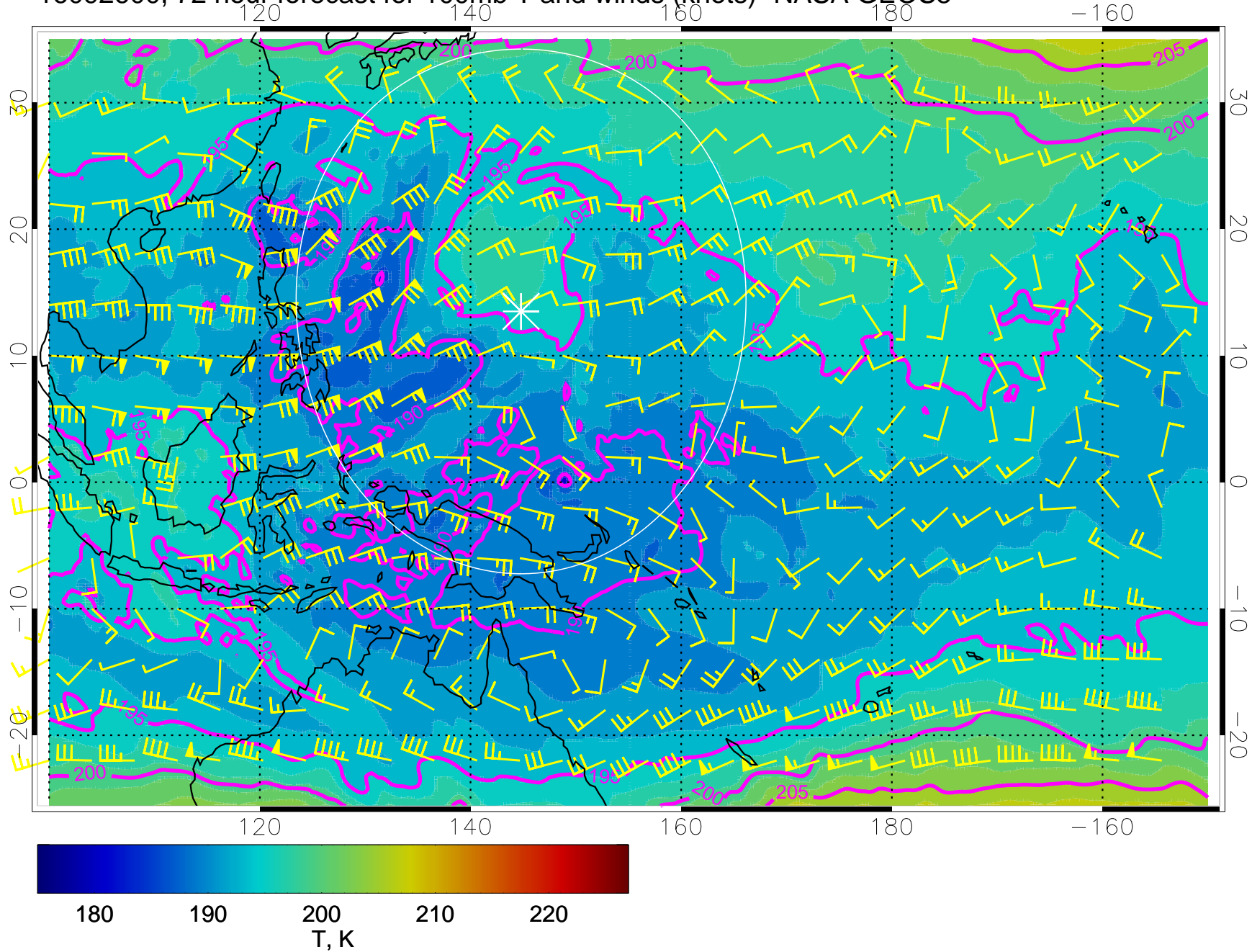


16092518, 66 hour forecast for 100mb T and winds (knots)- NASA GEOS5



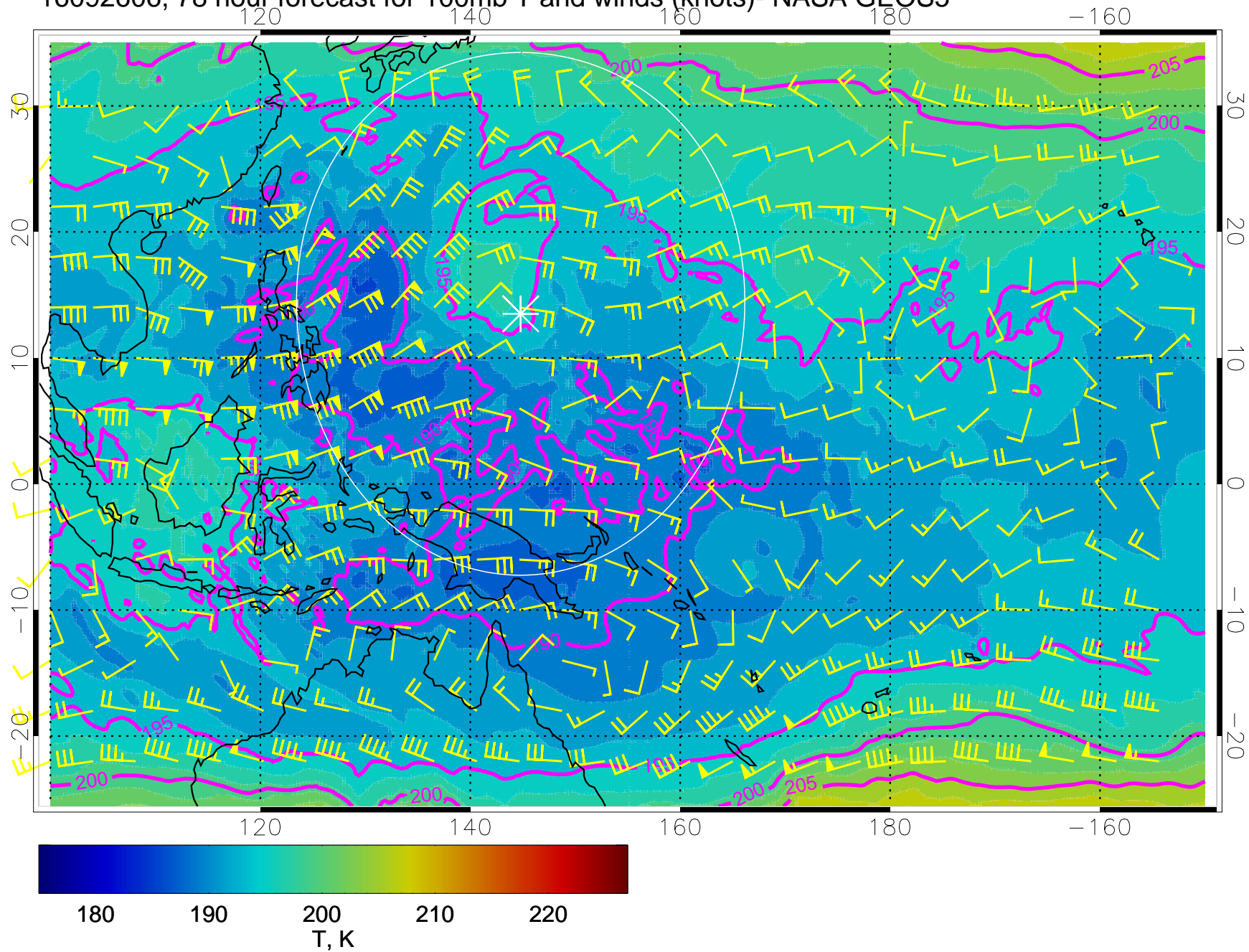


16092600, 72 hour forecast for 100mb T and winds (knots)- NASA GEOS5

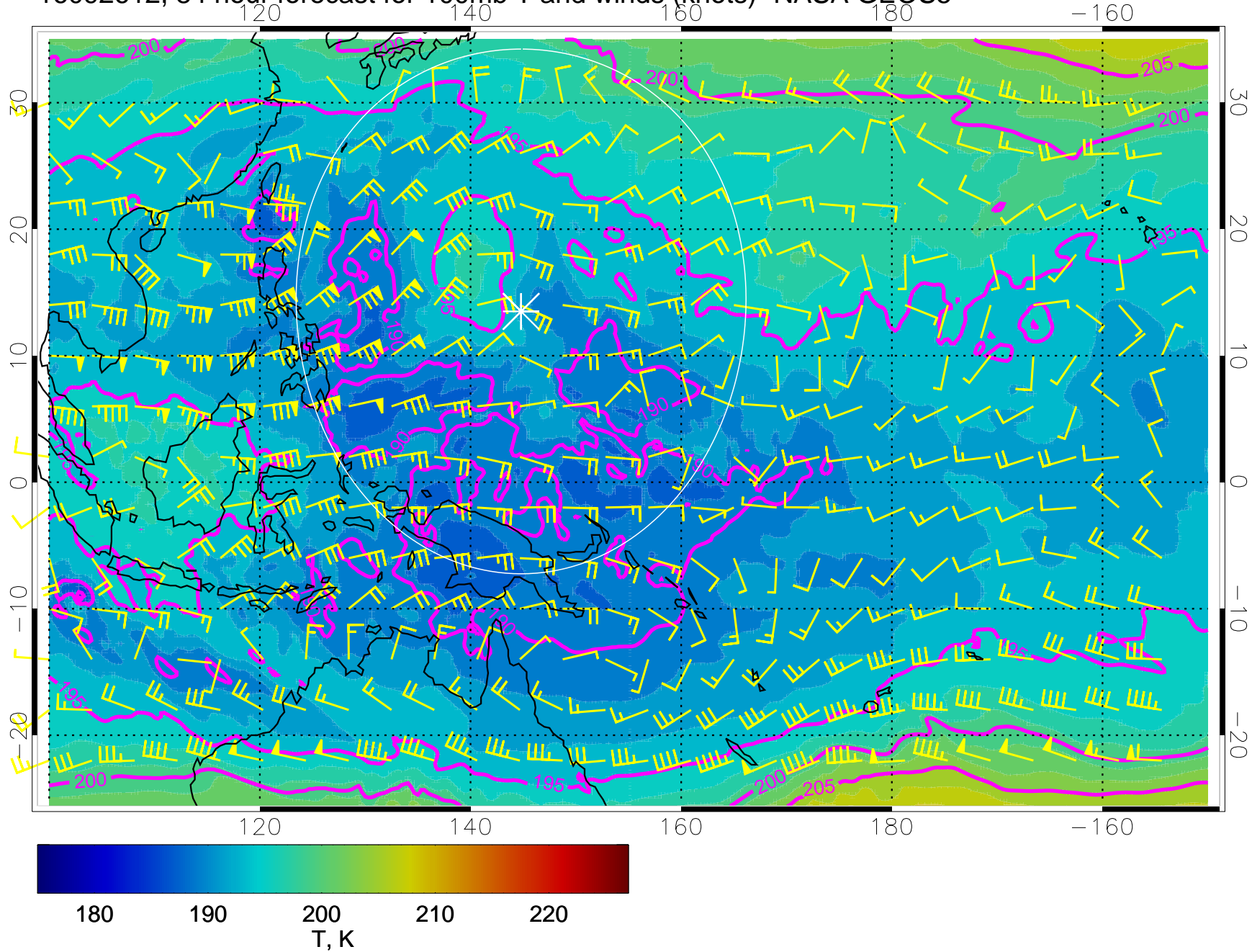




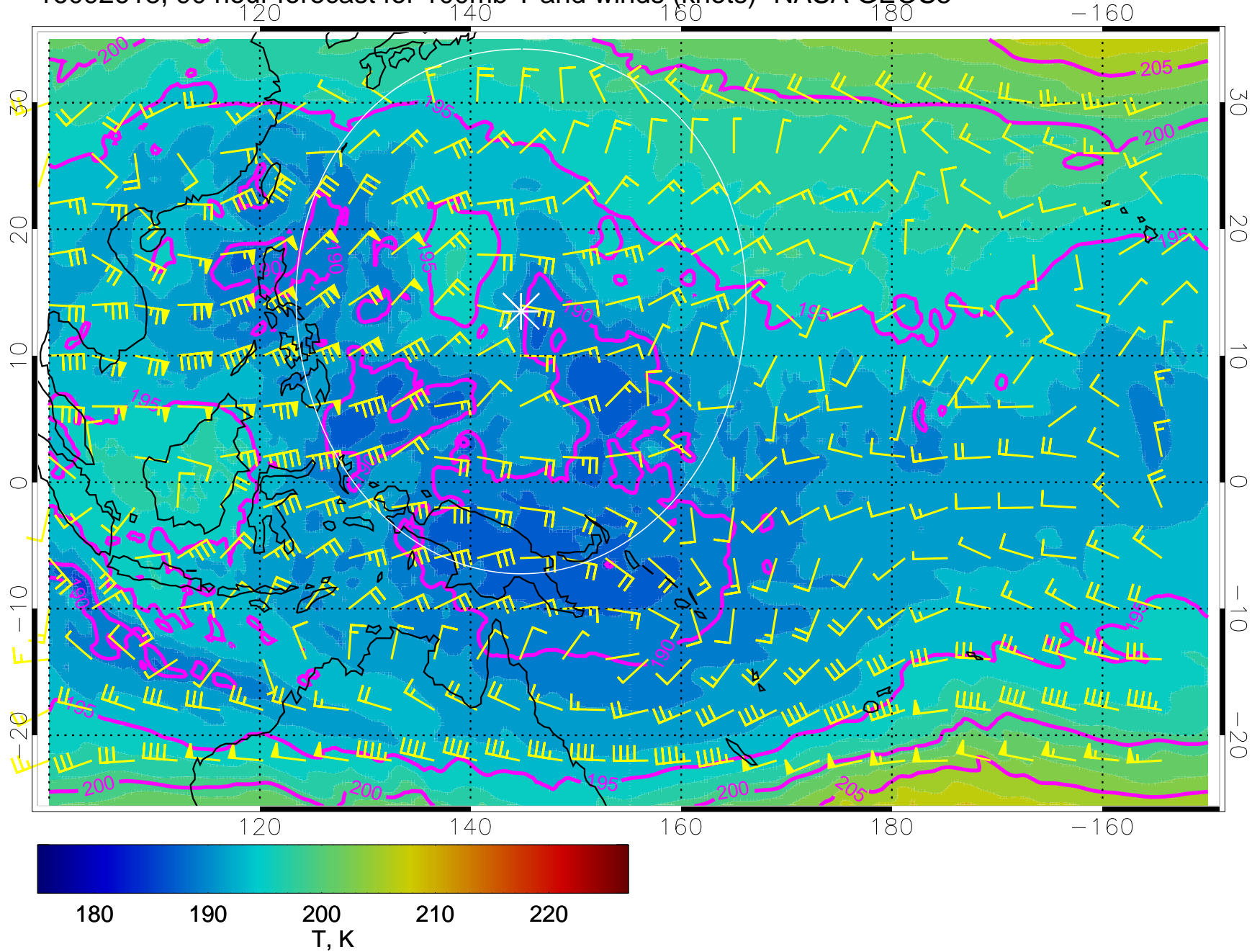
16092606, 78 hour forecast for 100mb T and winds (knots)- NASA GEOS5



16092612, 84 hour forecast for 100mb T and winds (knots)- NASA GEOS5

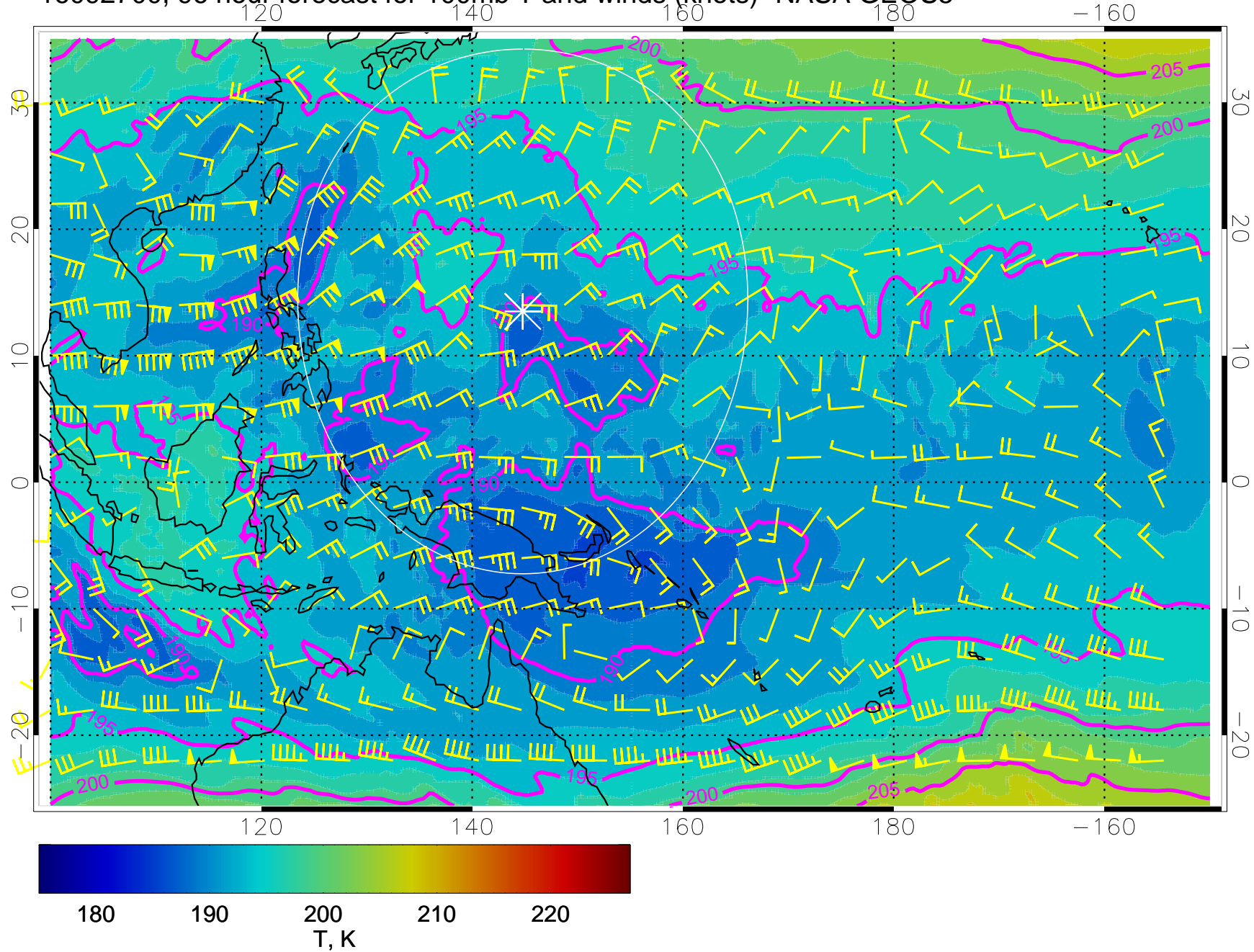


16092618, 90 hour forecast for 100mb T and winds (knots)- NASA GEOS5



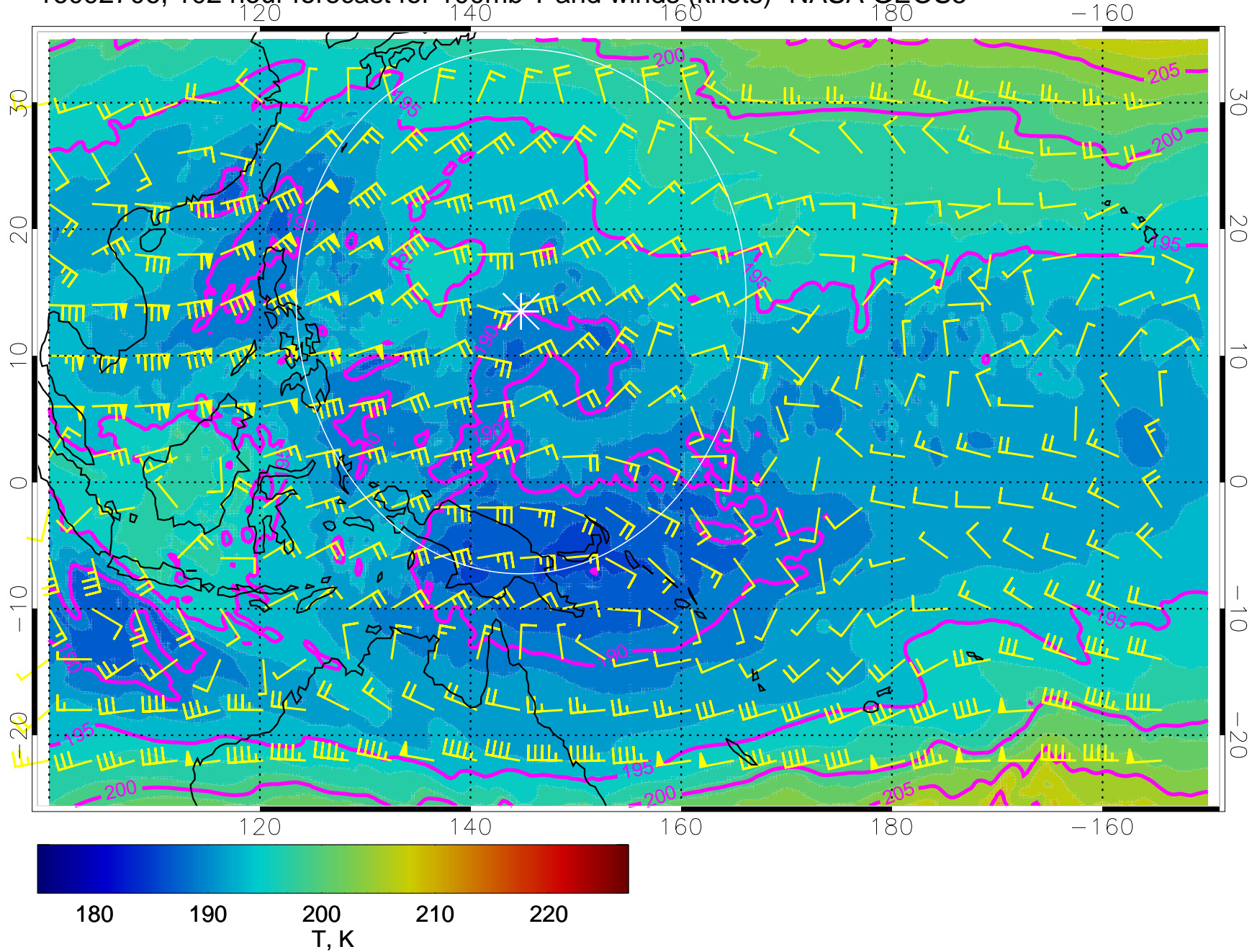


16092700, 96 hour forecast for 100mb T and winds (knots)- NASA GEOS5

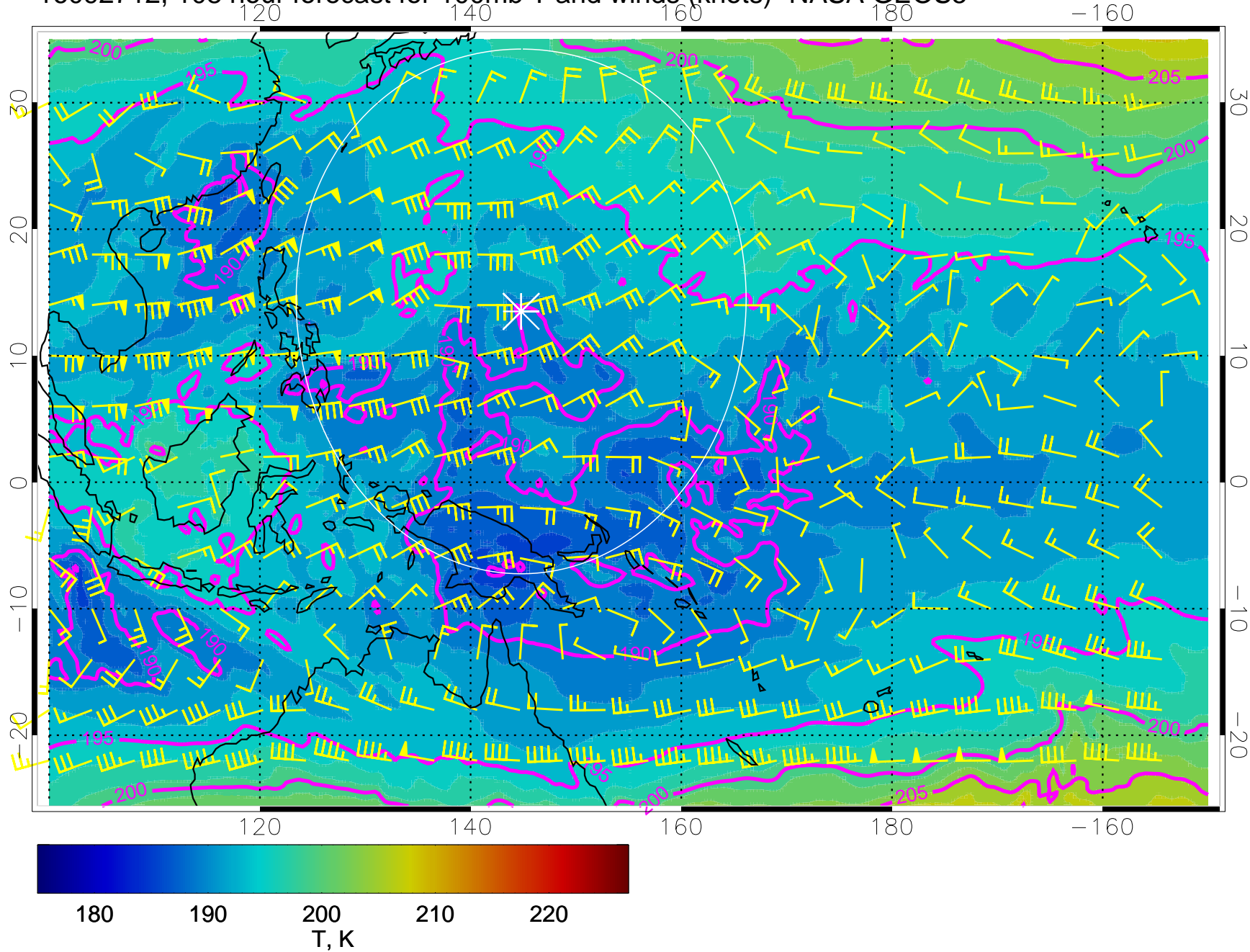




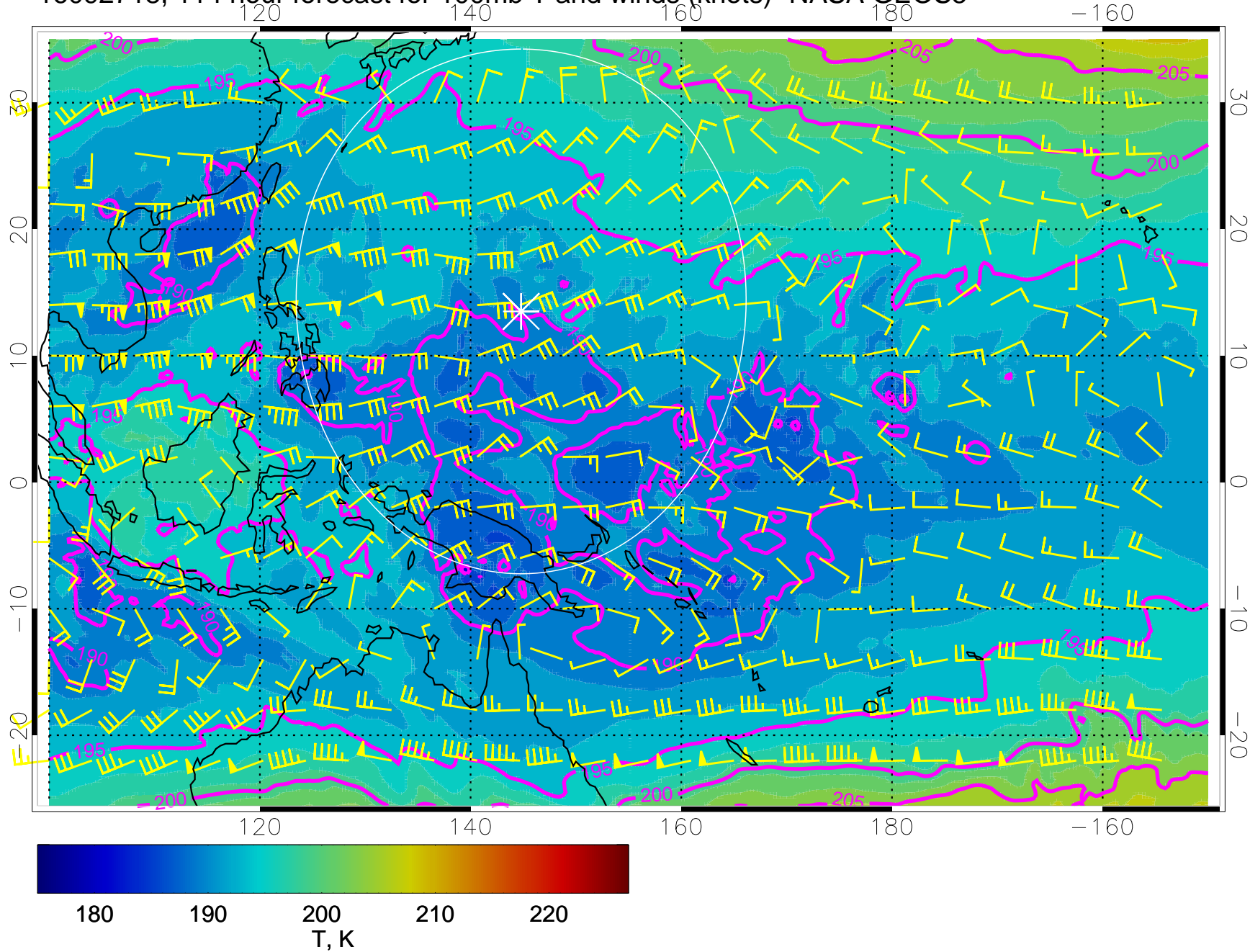
16092706, 102 hour forecast for 100mb T and winds (knots)- NASA GEOS5



16092712, 108 hour forecast for 100mb T and winds (knots)- NASA GEOS5



16092718, 114 hour forecast for 100mb T and winds (knots)- NASA GEOS5





16092800, 120 hour forecast for 100mb T and winds (knots)- NASA GEOS5

