MPAN0055C2000.GIF

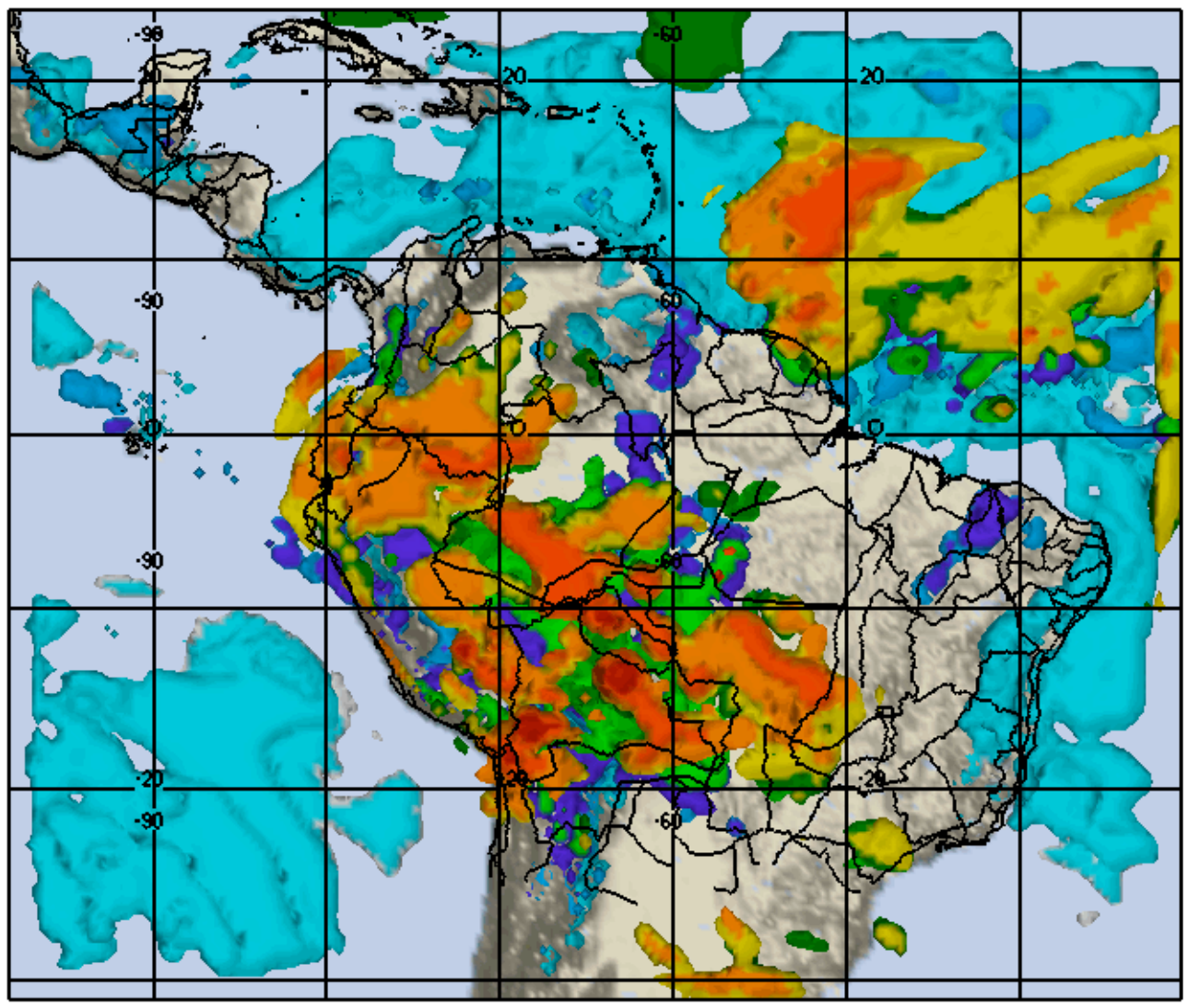

14 Jan 06
Saturday
0600Z
00hr FCST

Vis5D

Air Force
Weather
Agency

MM5 45.0Km
Model Time
06011406Z

H_KFT
60.00
45.00
30.00
15.00
0.00

14 Jan 06
0600Z

Cloud Tops (MSL)

MPAN0055C2003.GIF

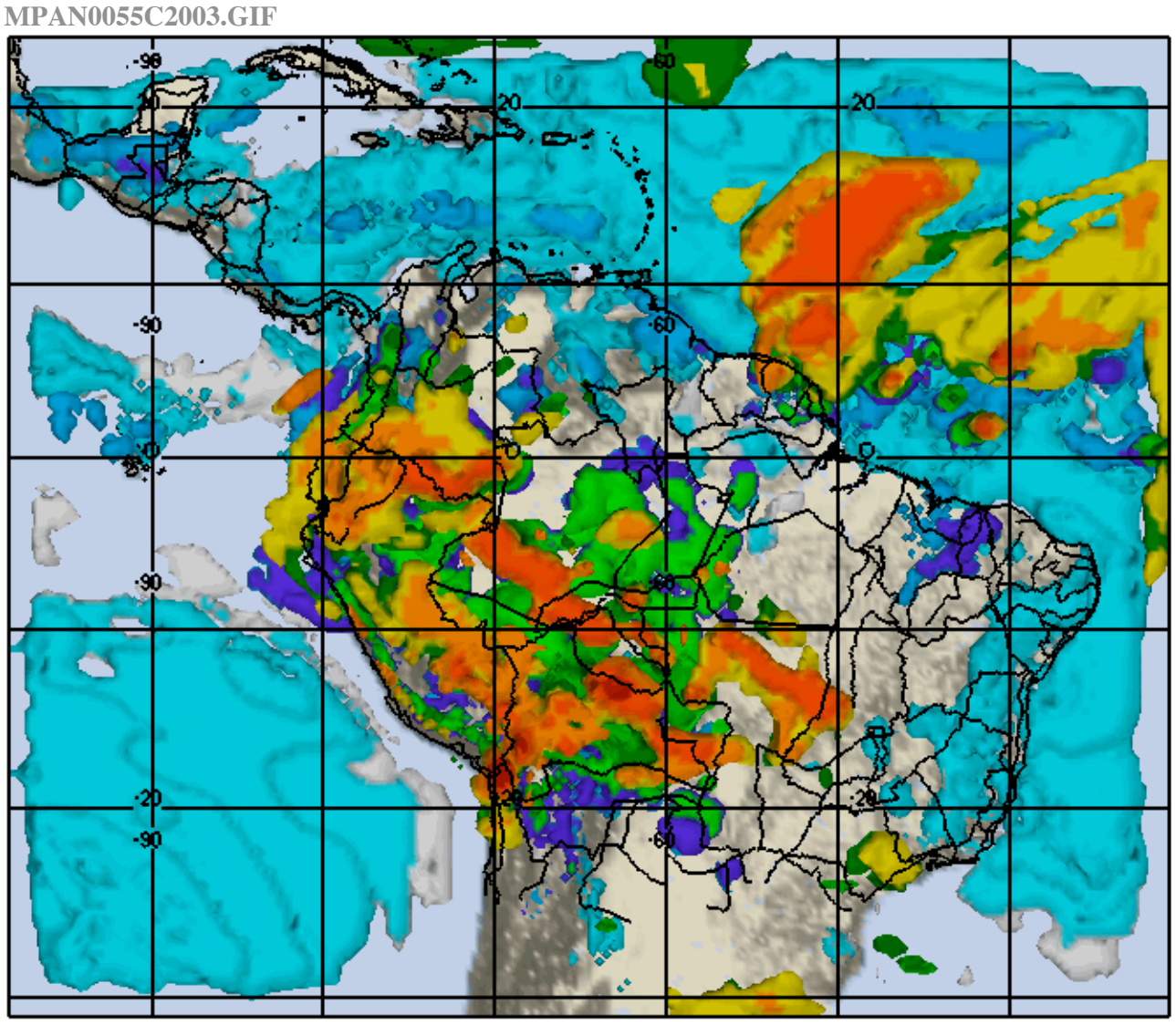

14 Jan 06
Saturday
0900Z
03hr FCST

Vis5D

Air Force
Weather
Agency

MM5 45.0Km
Model Time
06011406Z

H_KFT
60.00
45.00
30.00
15.00
0.00

14 Jan 06
0900Z

Cloud Tops (MSL)

MPAN0055C2006.GIF

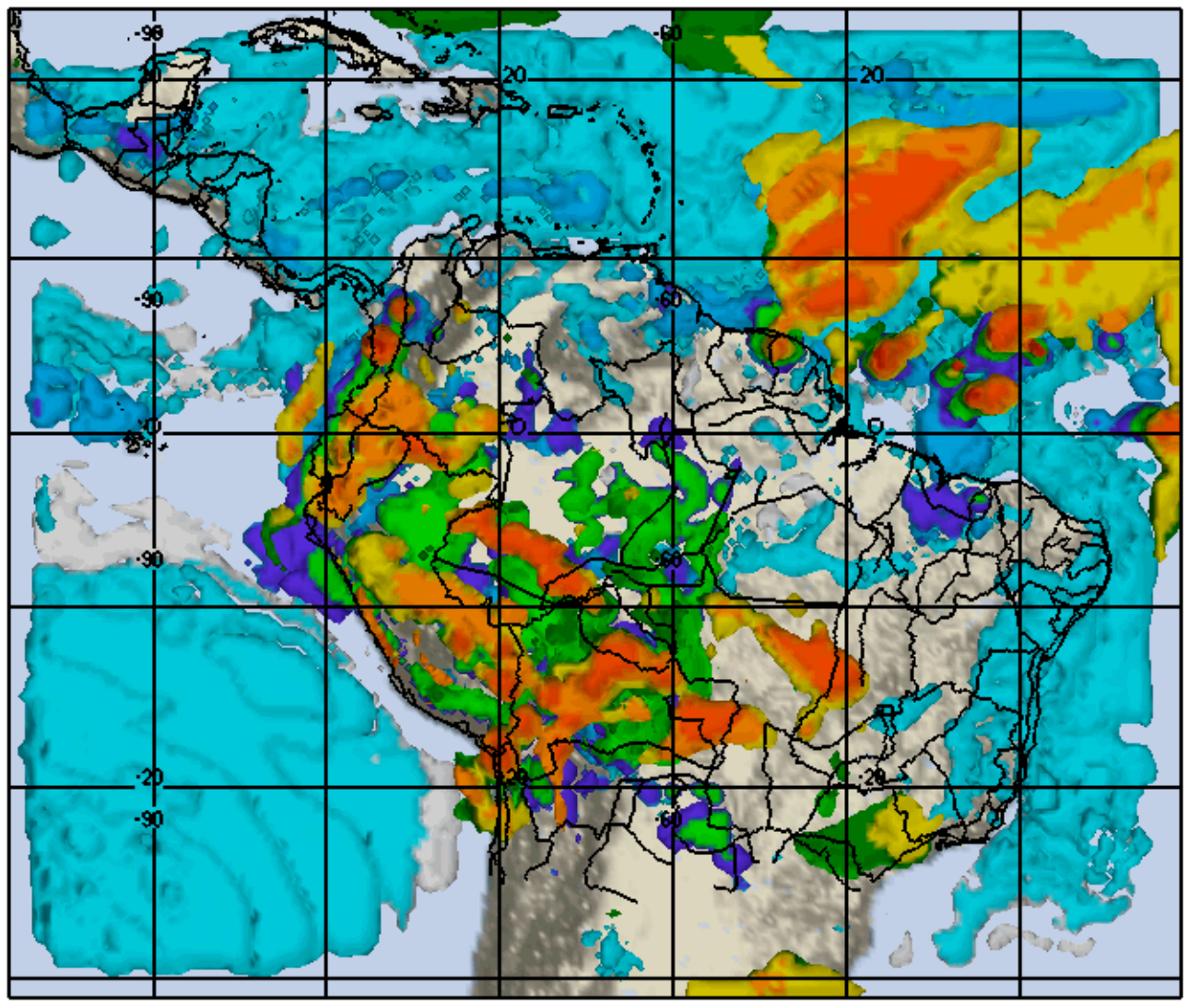

14 Jan 06
Saturday
1200Z
06hr FCST

Vis5D

Air Force
Weather
Agency

MM5 45.0Km
Model Time
06011406Z

H_KFT
60.00
45.00
30.00
15.00
0.00

14 Jan 06
1200Z

Cloud Tops (MSL)
MPAN0055C2009.GIF

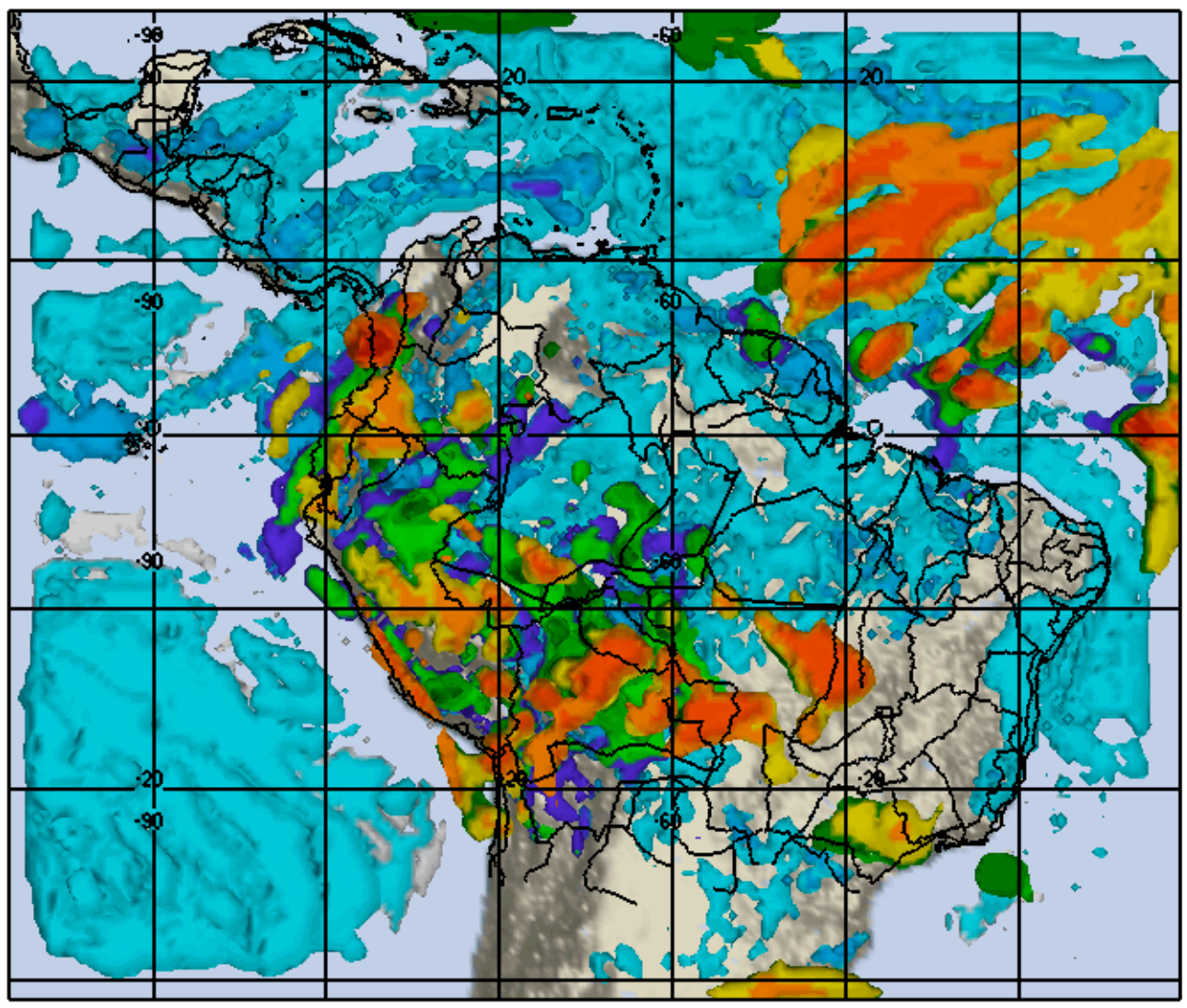

14 Jan 06
Saturday
1500Z
09hr FCST

Vis5D

Air Force
Weather
Agency

MM5 45.0Km
Model Time
06011406Z

H_KFT
60.00
45.00
30.00
15.00
0.00

14 Jan 06
1500Z

Cloud Tops (MSL)
MPAN0055C2012.GIF

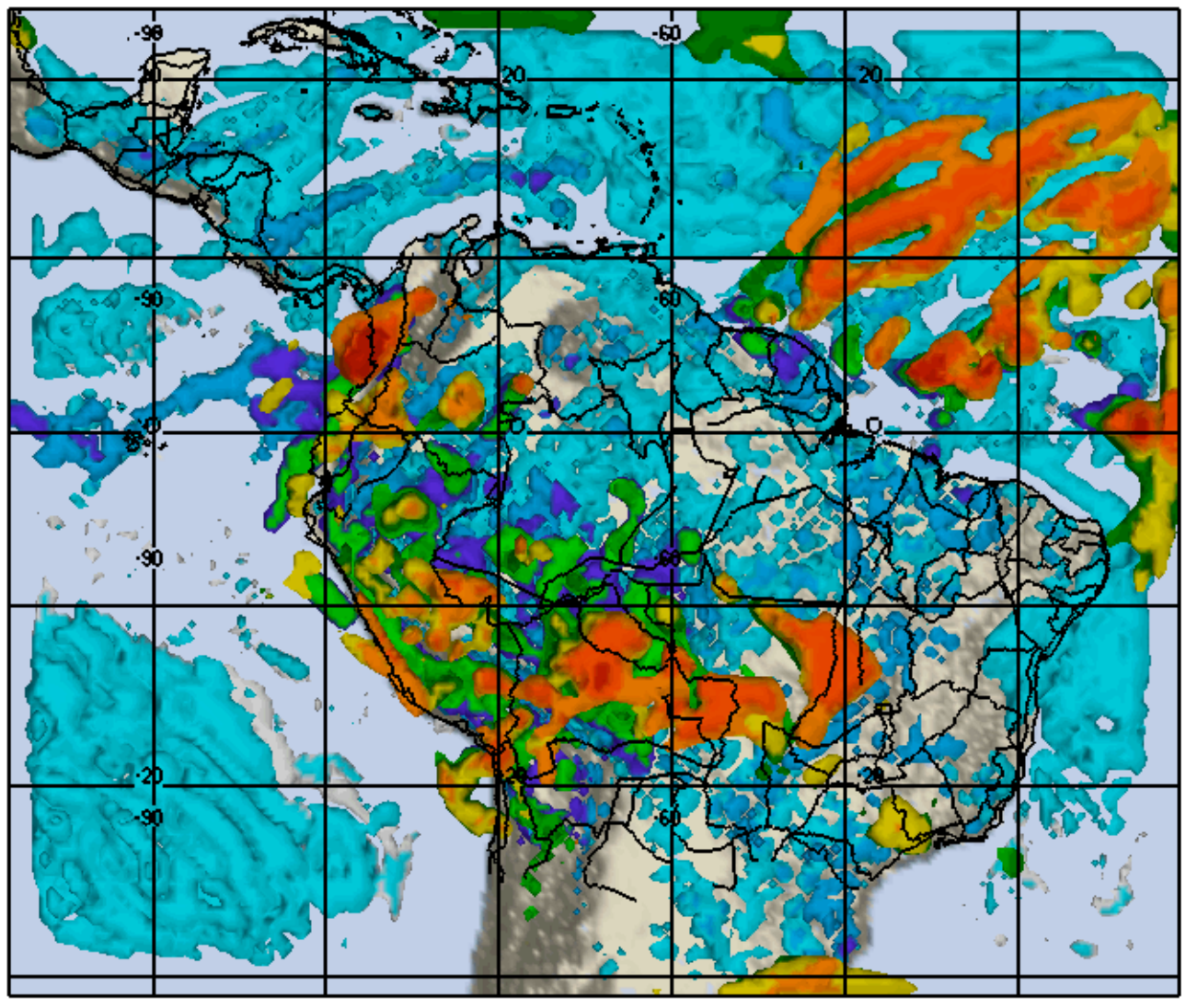

14 Jan 06
Saturday
1800Z
12hr FCST

Vis5D

Air Force
Weather
Agency

MM5 45.0Km
Model Time
06011406Z

H_KFT
60.00
45.00
30.00
15.00
0.00

14 Jan 06
1800Z

Cloud Tops (MSL)

MPAN0055C2015.GIF

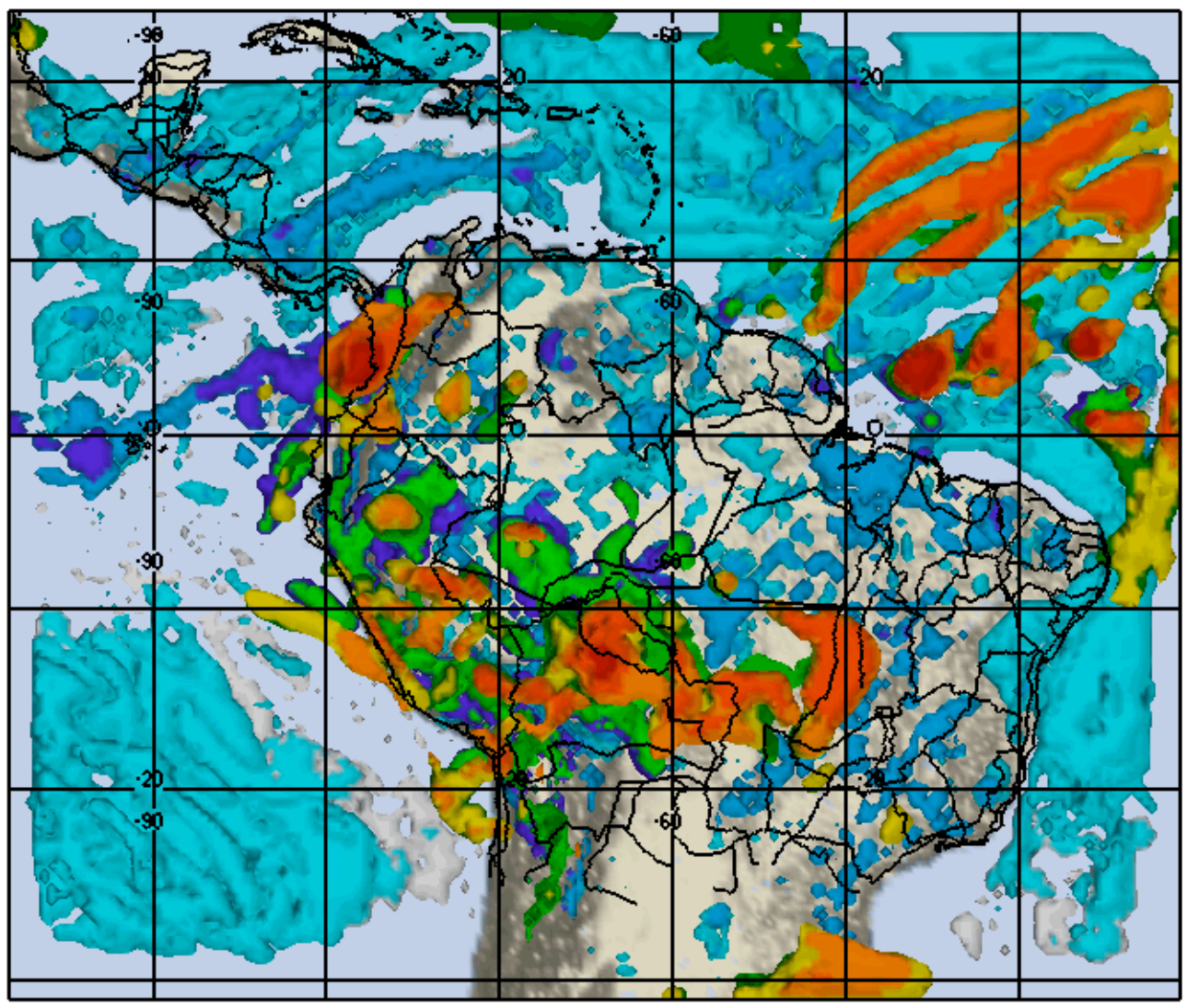

14 Jan 06
Saturday
2100Z
15hr FCST

Vis5D

Air Force
Weather
Agency

MM5 45.0Km
Model Time
06011406Z

H_KFT
60.00
45.00
30.00
15.00
0.00

14 Jan 06
2100Z

Cloud Tops (MSL)

MPAN0055C2018.GIF

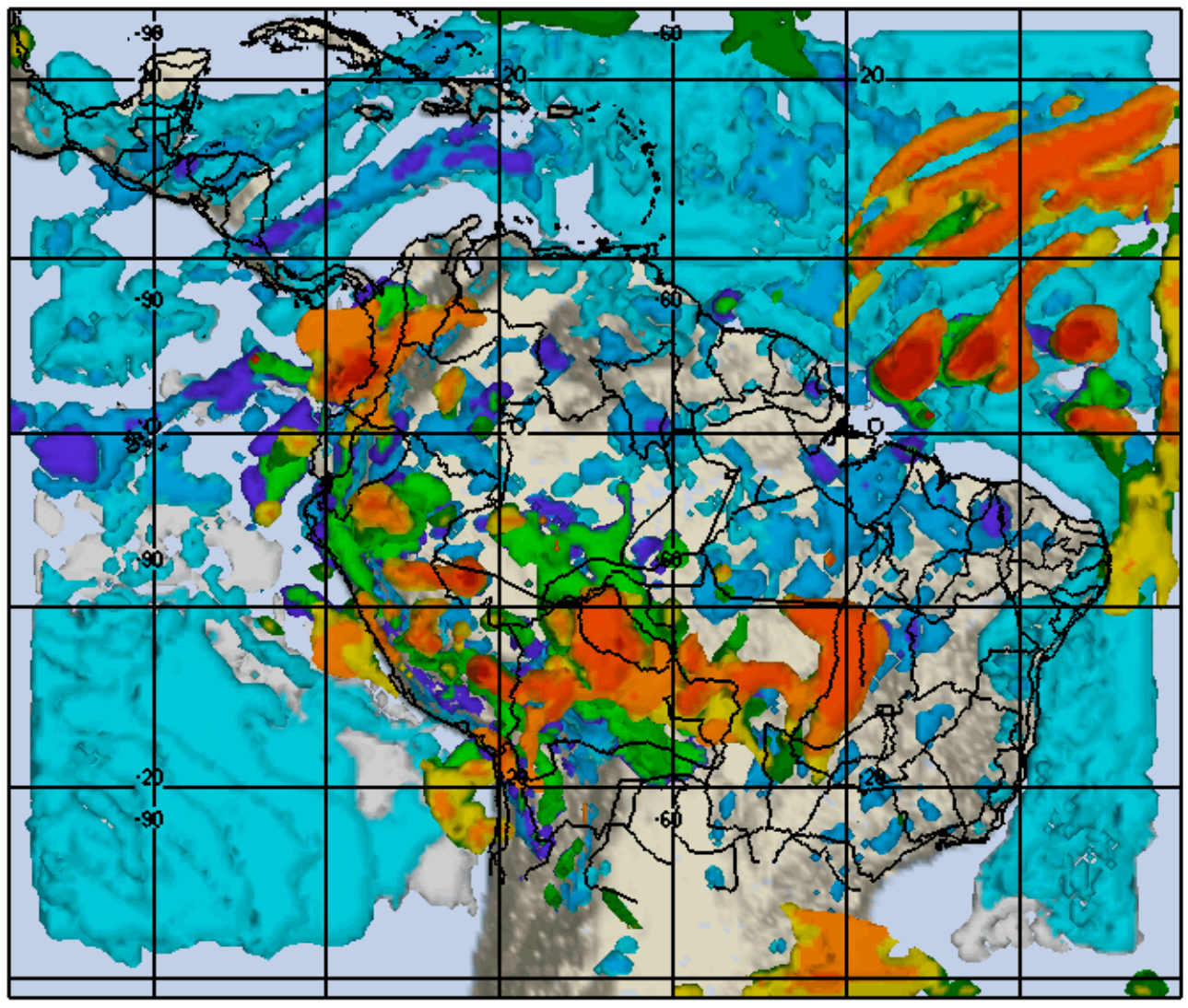

15 Jan 06
Sunday
0000Z
18hr FCST

Vis5D

Air Force
Weather
Agency

MM5 45.0Km
Model Time
06011406Z

H_KFT
60.00
45.00
30.00
15.00
0.00

15 Jan 06
0000Z

Cloud Tops (MSL)
MPAN0055C2021.GIF

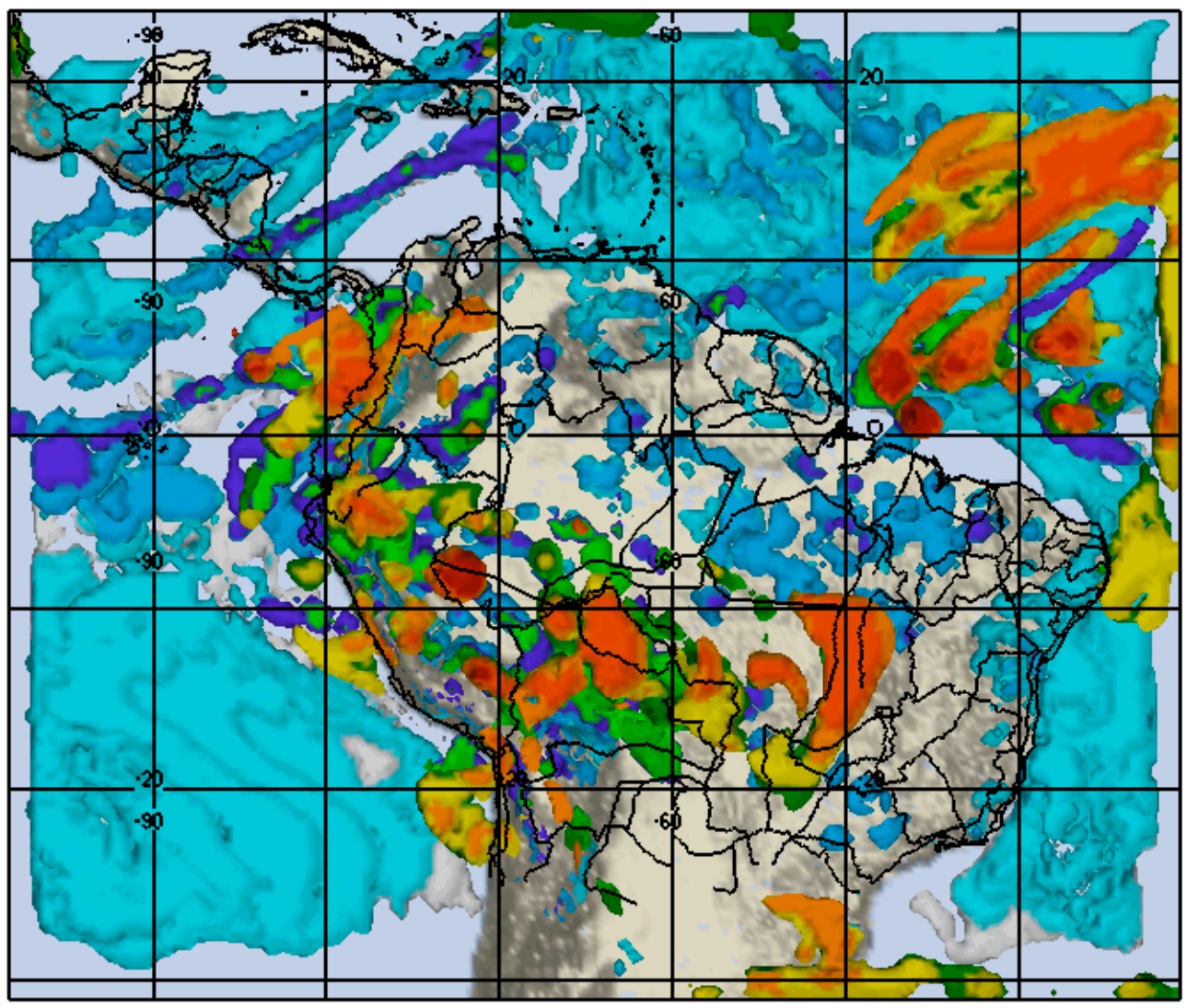

15 Jan 06
Sunday
0300Z
21hr FCST

Vis5D

Air Force
Weather
Agency

MM5 45.0Km
Model Time
06011406Z

H_KFT
60.00
45.00
30.00
15.00
0.00

15 Jan 06
0300Z

Cloud Tops (MSL)
MPAN0055C2024.GIF

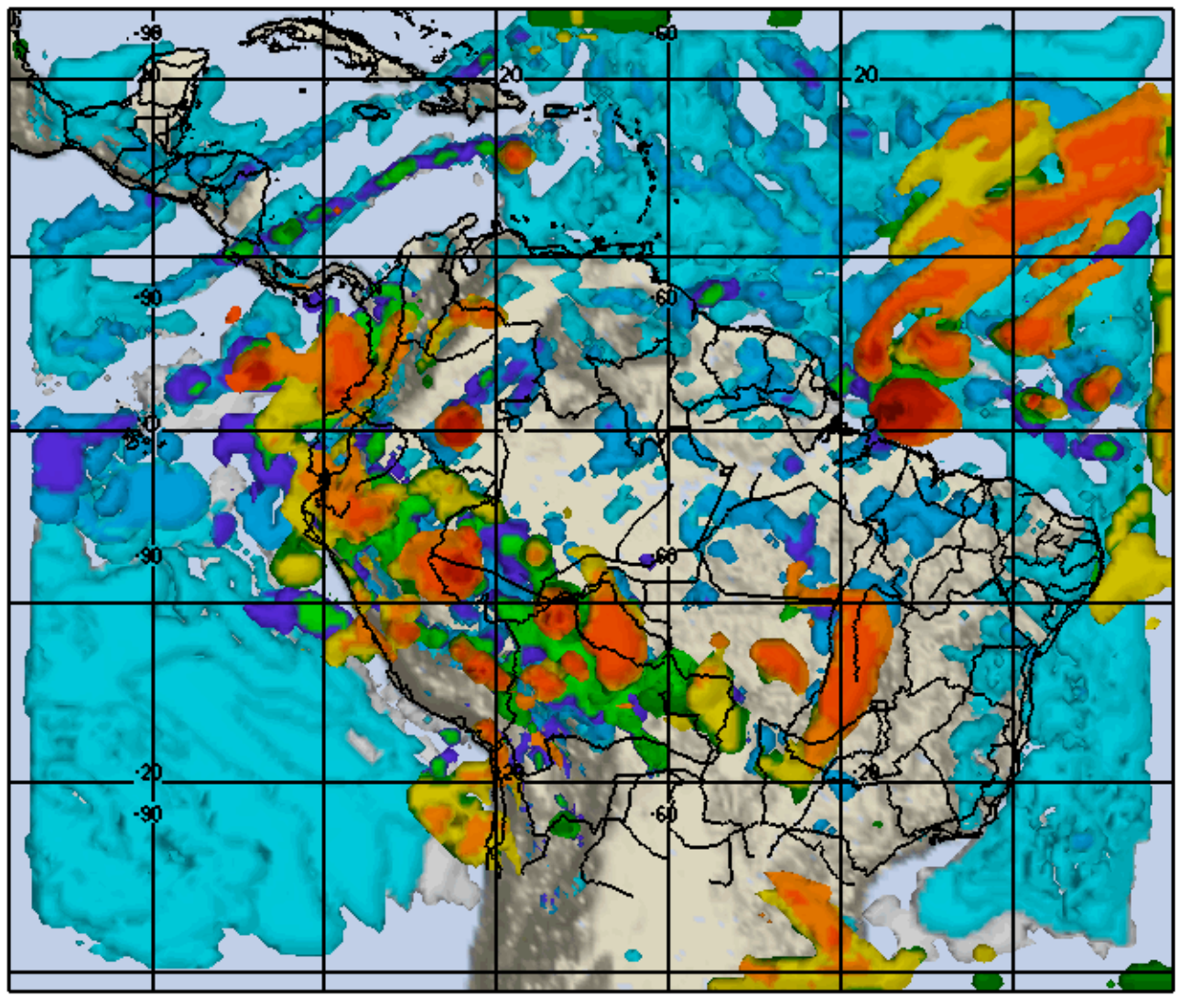

15 Jan 06
Sunday
0600Z
24hr FCST

Vis5D

Air Force
Weather
Agency

MM5 45.0Km
Model Time
06011406Z

H_KFT
60.00
45.00
30.00
15.00
0.00

15 Jan 06
0600Z

Cloud Tops (MSL)
MPAN0055C2027.GIF

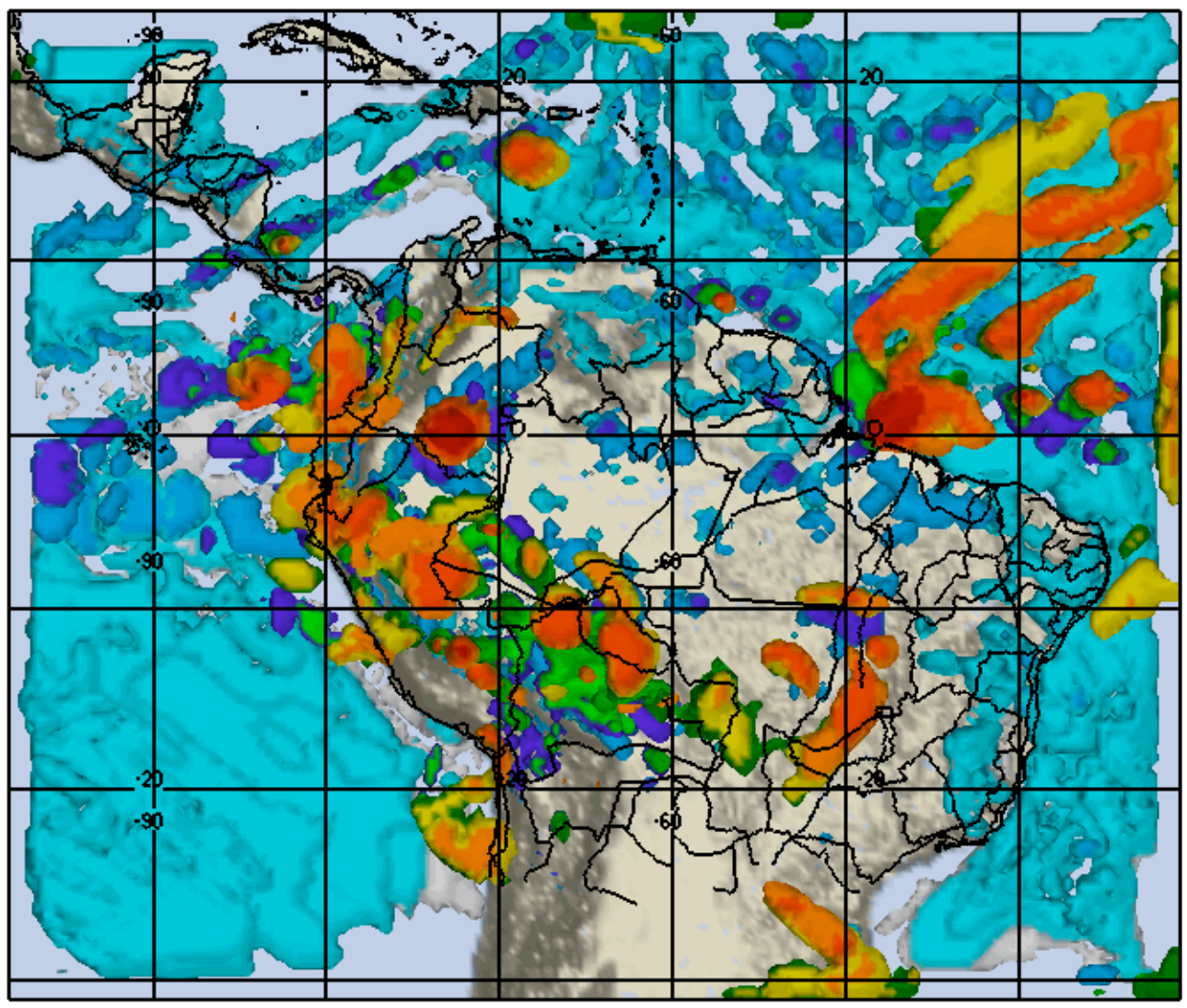

15 Jan 06
Sunday
0900Z
27hr FCST

Vis5D

Air Force
Weather
Agency

MM5 45.0Km
Model Time
06011406Z

H_KFT
60.00
45.00
30.00
15.00
0.00

15 Jan 06
0900Z

Cloud Tops (MSL)
MPAN0055C2030.GIF

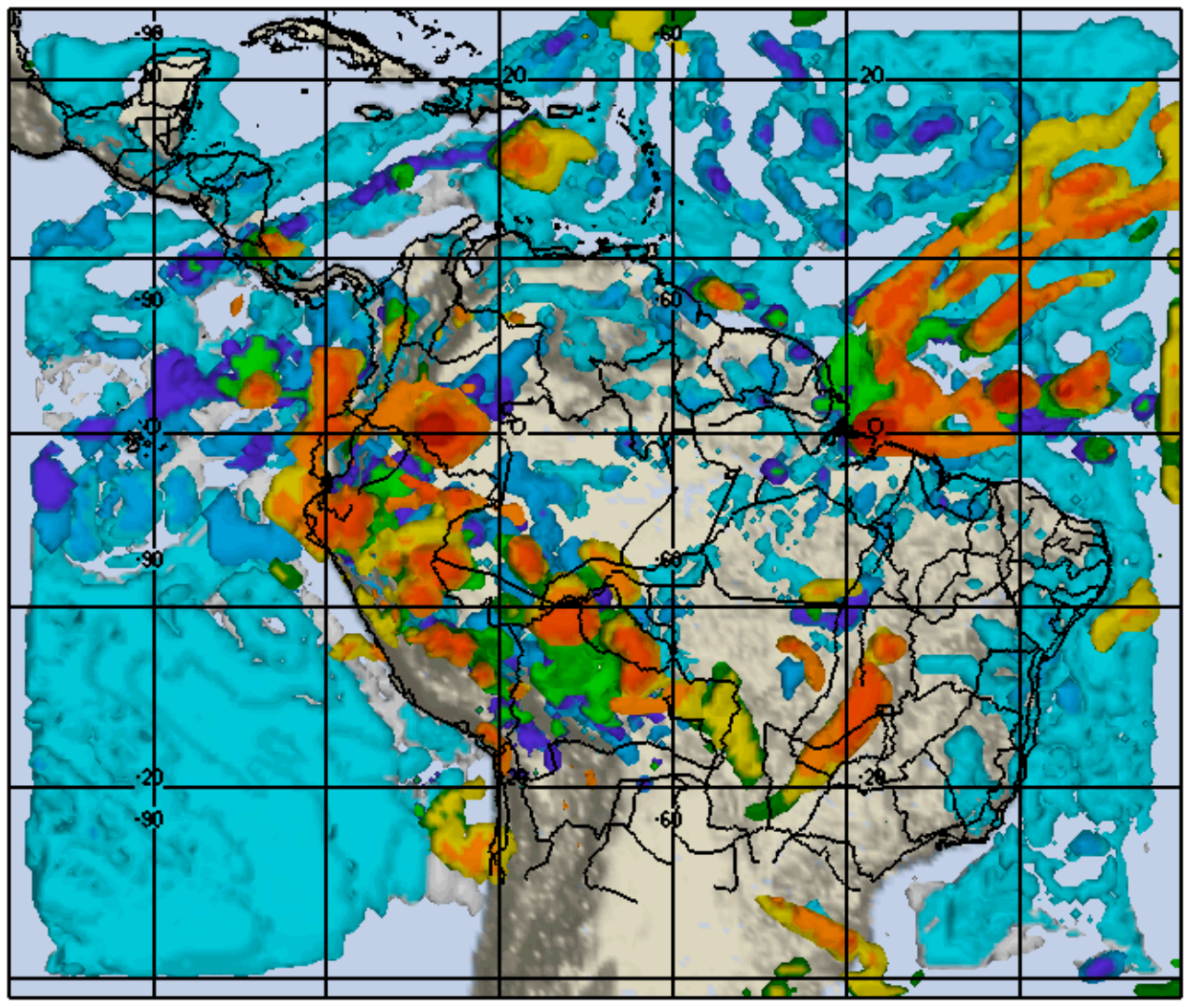

15 Jan 06
Sunday
1200Z
30hr FCST

Vis5D

Air Force
Weather
Agency

MM5 45.0Km
Model Time
06011406Z

H_KFT
60.00
45.00
30.00
15.00
0.00

15 Jan 06
1200Z

Cloud Tops (MSL)

MPAN0055C2033.GIF

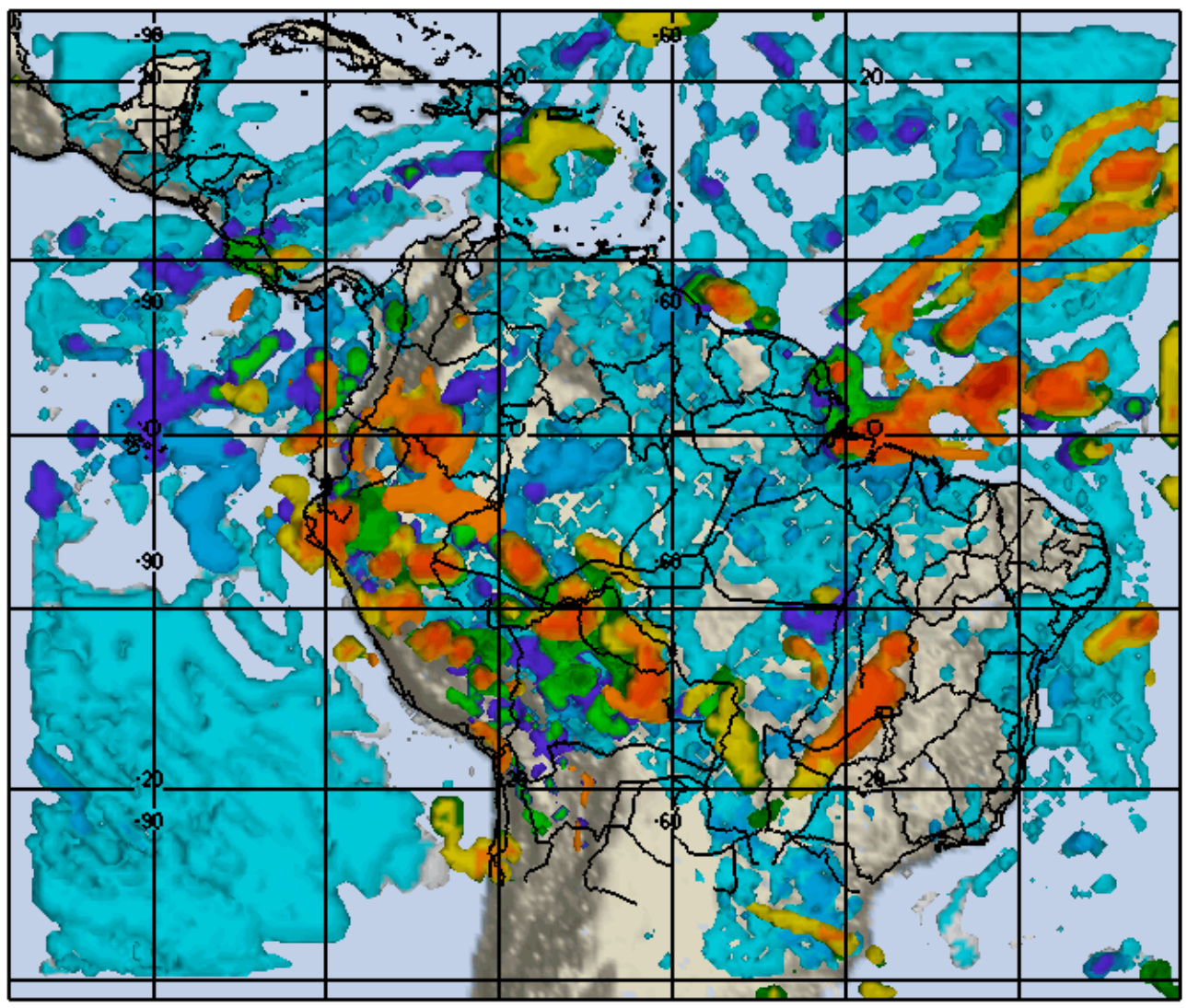

15 Jan 06
Sunday
1500Z
33hr FCST

Vis5D

Air Force
Weather
Agency

MM5 45.0Km
Model Time
06011406Z

H_KFT
60.00
45.00
30.00
15.00
0.00

15 Jan 06
1500Z

Cloud Tops (MSL)

MPAN0055C2036.GIF

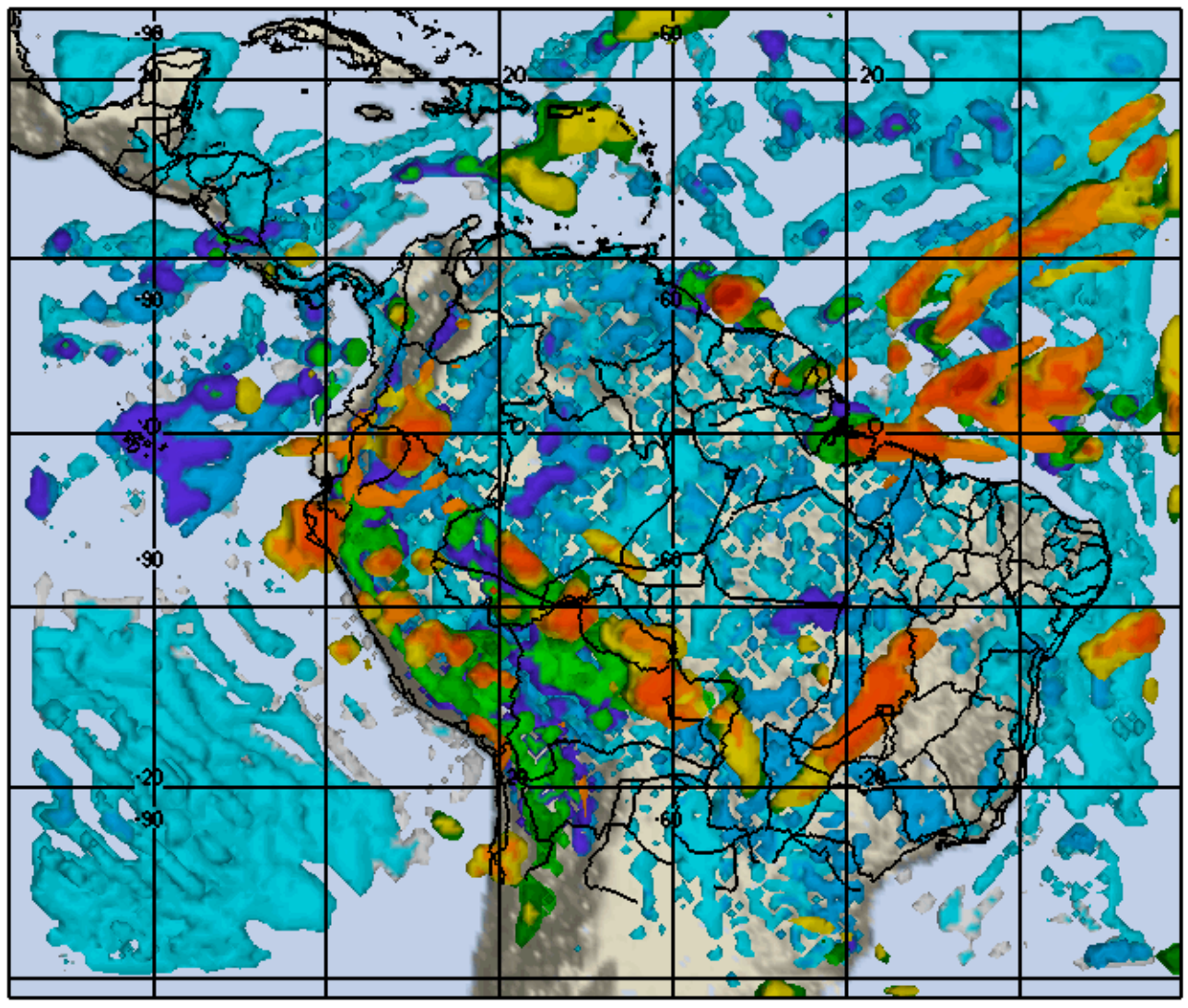

15 Jan 06
Sunday
1800Z
36hr FCST

Vis5D

Air Force
Weather
Agency

MM5 45.0Km
Model Time
06011406Z

H_KFT
60.00
45.00
30.00
15.00
0.00

15 Jan 06
1800Z

Cloud Tops (MSL)

MPAN0055C2039.GIF

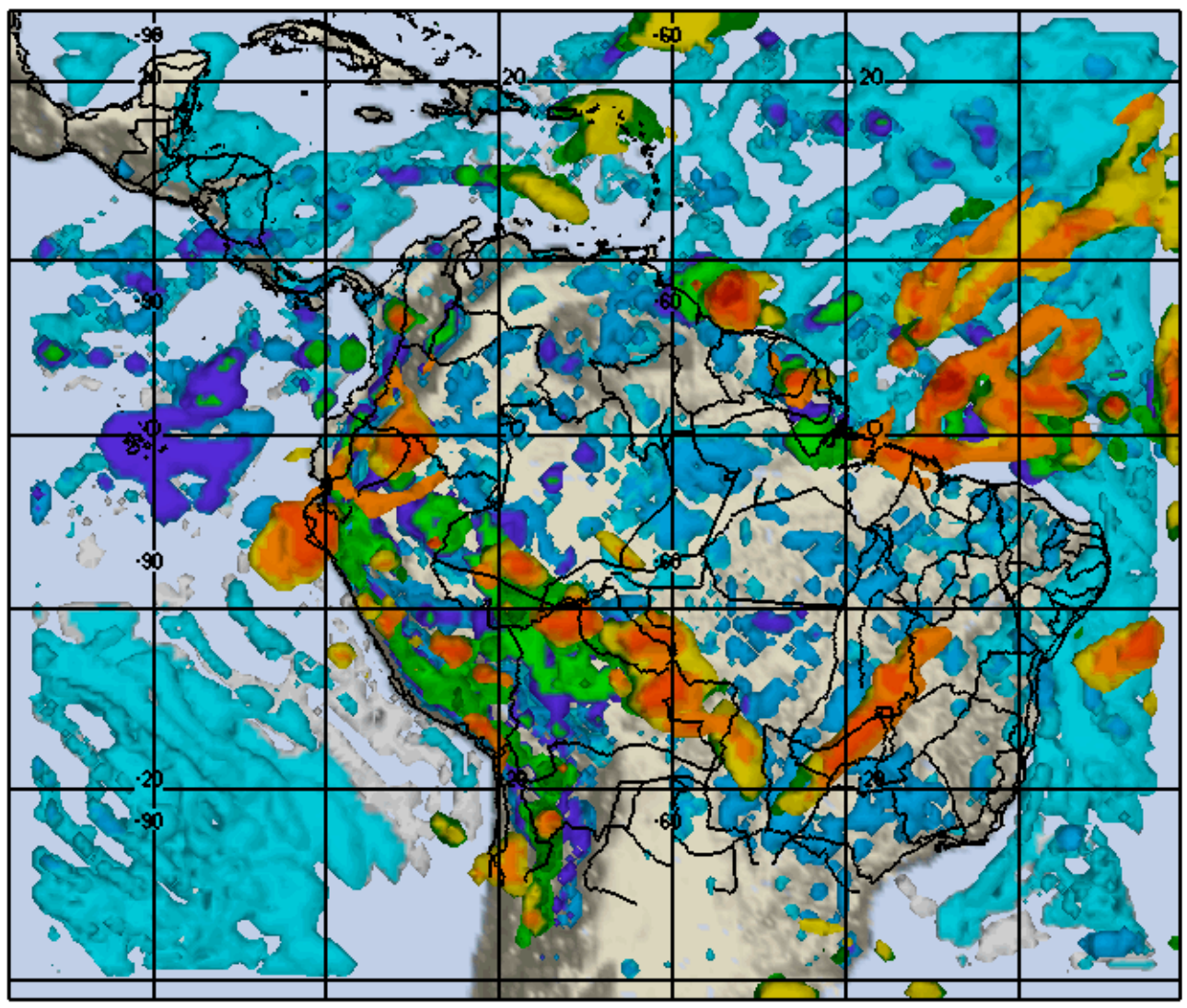

15 Jan 06
Sunday
2100Z
39hr FCST

Vis5D

Air Force
Weather
Agency

MM5 45.0Km
Model Time
06011406Z

H_KFT
60.00
45.00
30.00
15.00
0.00

15 Jan 06
2100Z

Cloud Tops (MSL)

MPAN0055C2042.GIF

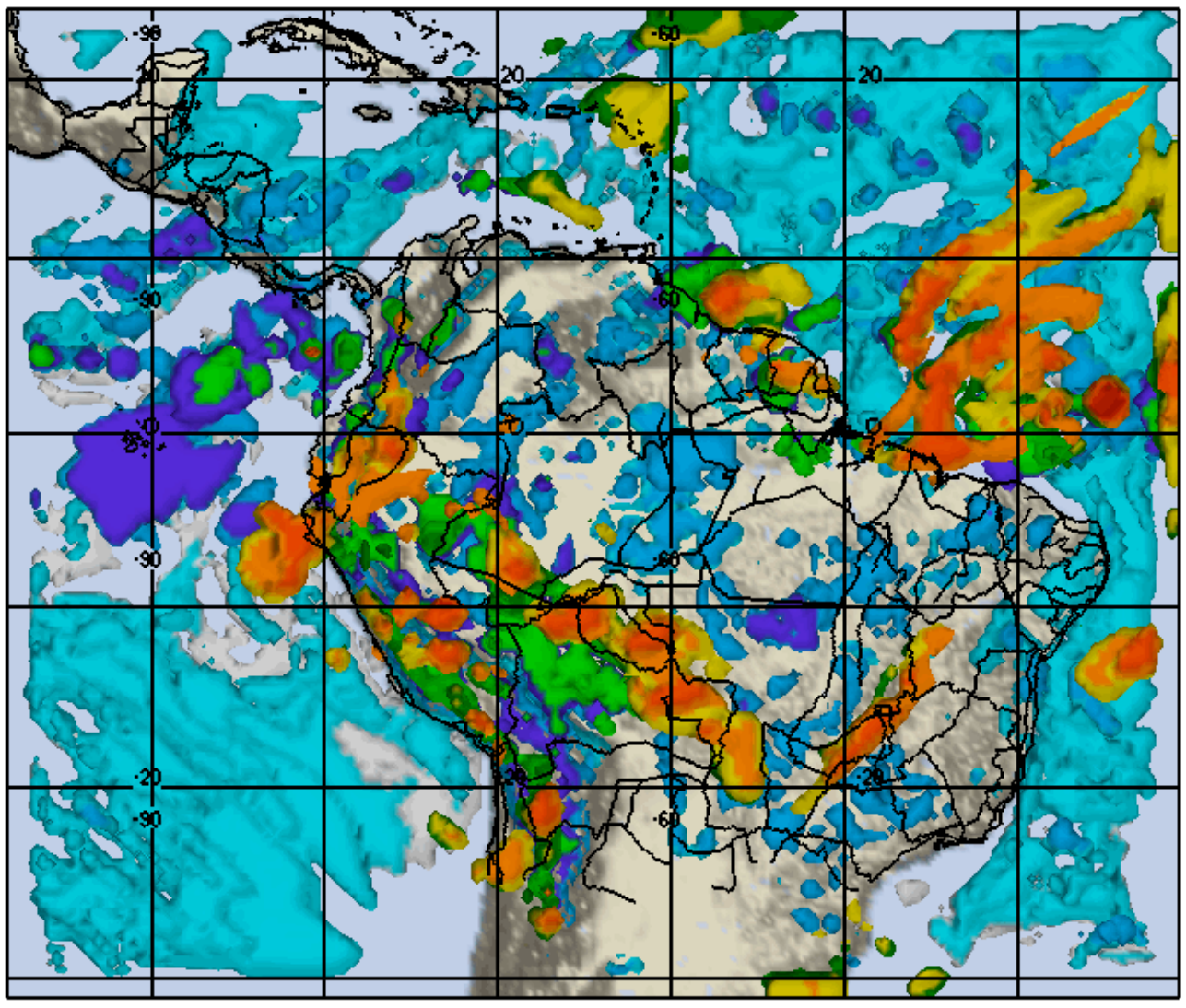

16 Jan 06
Monday
0000Z
42hr FCST

Vis5D

Air Force
Weather
Agency

MM5 45.0Km
Model Time
06011406Z

H_KFT
60.00
45.00
30.00
15.00
0.00

16 Jan 06
0000Z

Cloud Tops (MSL)
MPAN0055C2045.GIF

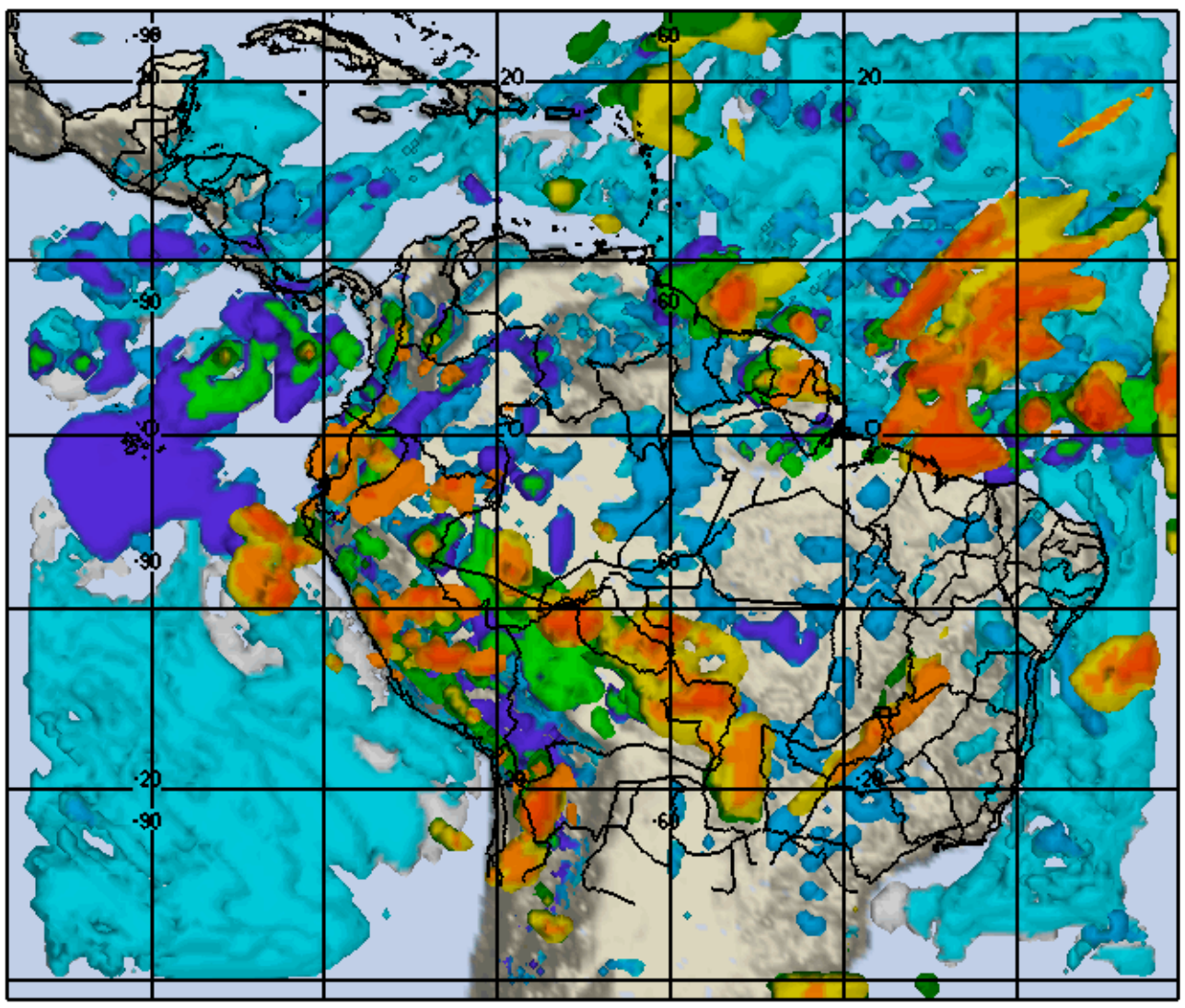

16 Jan 06
Monday
0300Z
45hr FCST

Vis5D

Air Force
Weather
Agency

MM5 45.0Km
Model Time
06011406Z

H_KFT
60.00
45.00
30.00
15.00
0.00

16 Jan 06
0300Z

Cloud Tops (MSL)
MPAN0055C2048.GIF

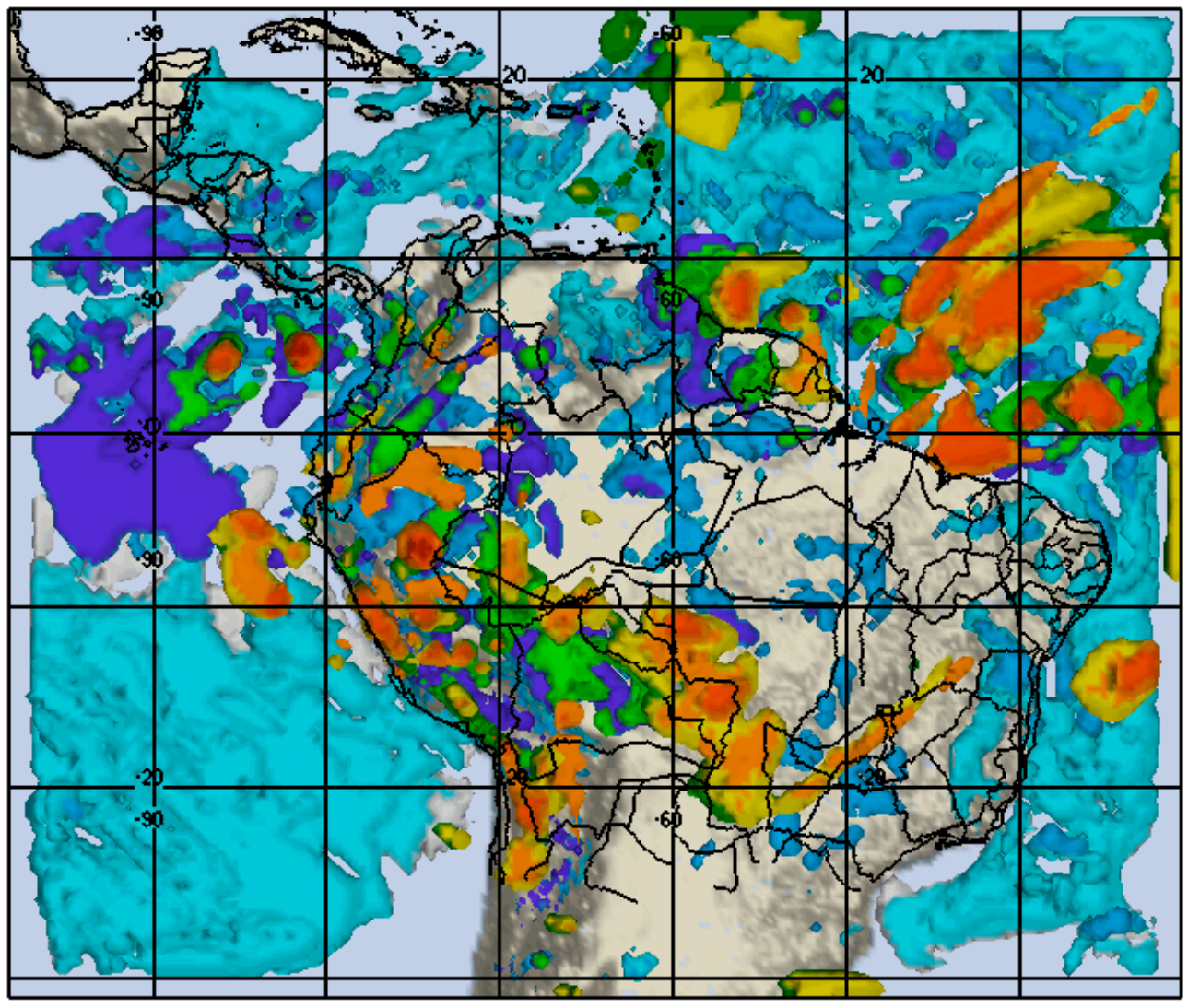

16 Jan 06
Monday
0600Z
48hr FCST

Vis5D

Air Force
Weather
Agency

MM5 45.0Km
Model Time
06011406Z

H_KFT
60.00
45.00
30.00
15.00
0.00

16 Jan 06
0600Z

Cloud Tops (MSL)

MPAN0055C2051.GIF

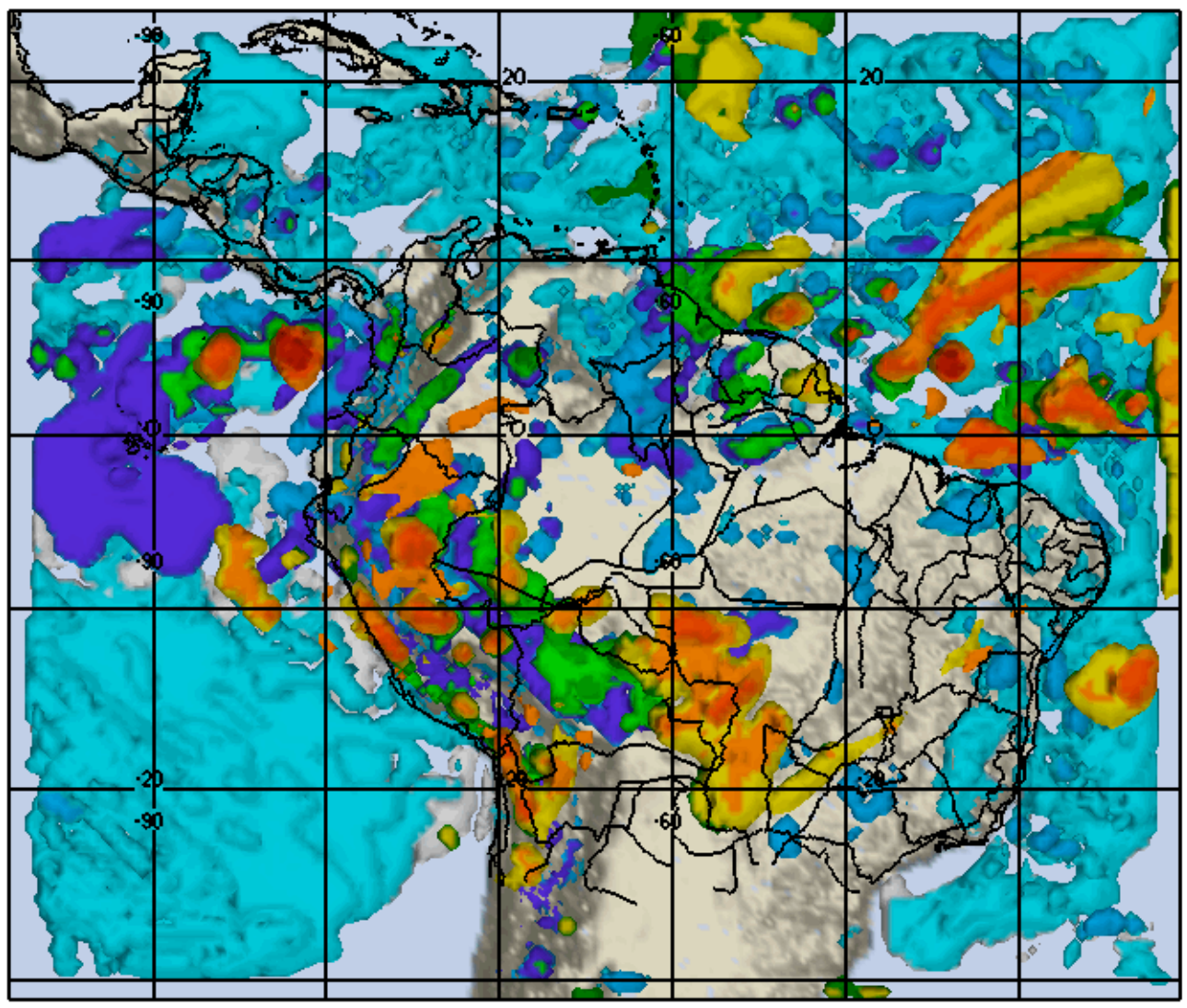

16 Jan 06
Monday
0900Z
51hr FCST

Vis5D

Air Force
Weather
Agency

MM5 45.0Km
Model Time
06011406Z

H_KFT
60.00
45.00
30.00
15.00
0.00

16 Jan 06
0900Z

Cloud Tops (MSL)

MPAN0055C2054.GIF

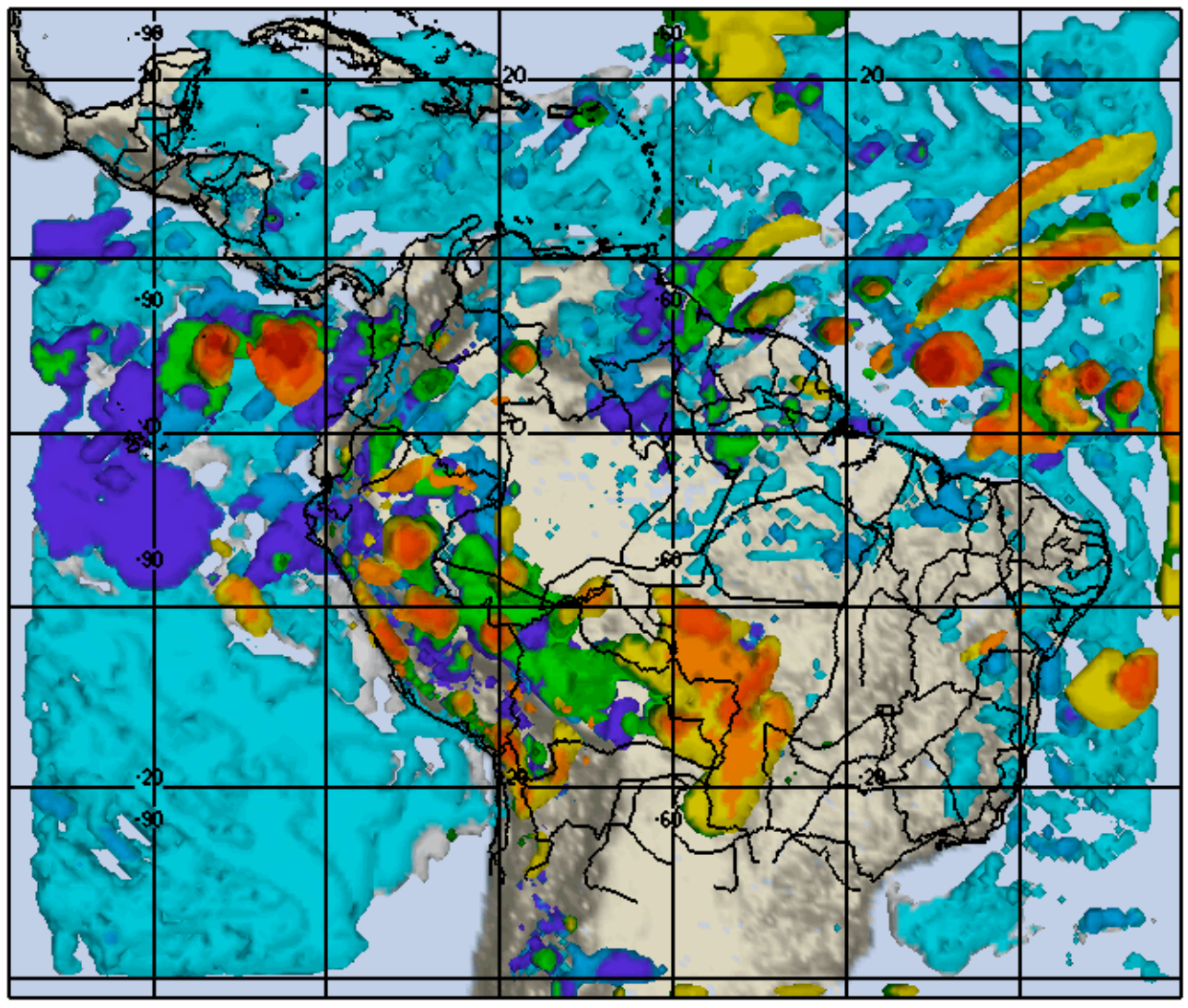

16 Jan 06
Monday
1200Z
54hr FCST

Vis5D

Air Force
Weather
Agency

MM5 45.0Km
Model Time
06011406Z

H_KFT
60.00
45.00
30.00
15.00
0.00

16 Jan 06
1200Z

Cloud Tops (MSL)
MPAN0055C2057.GIF

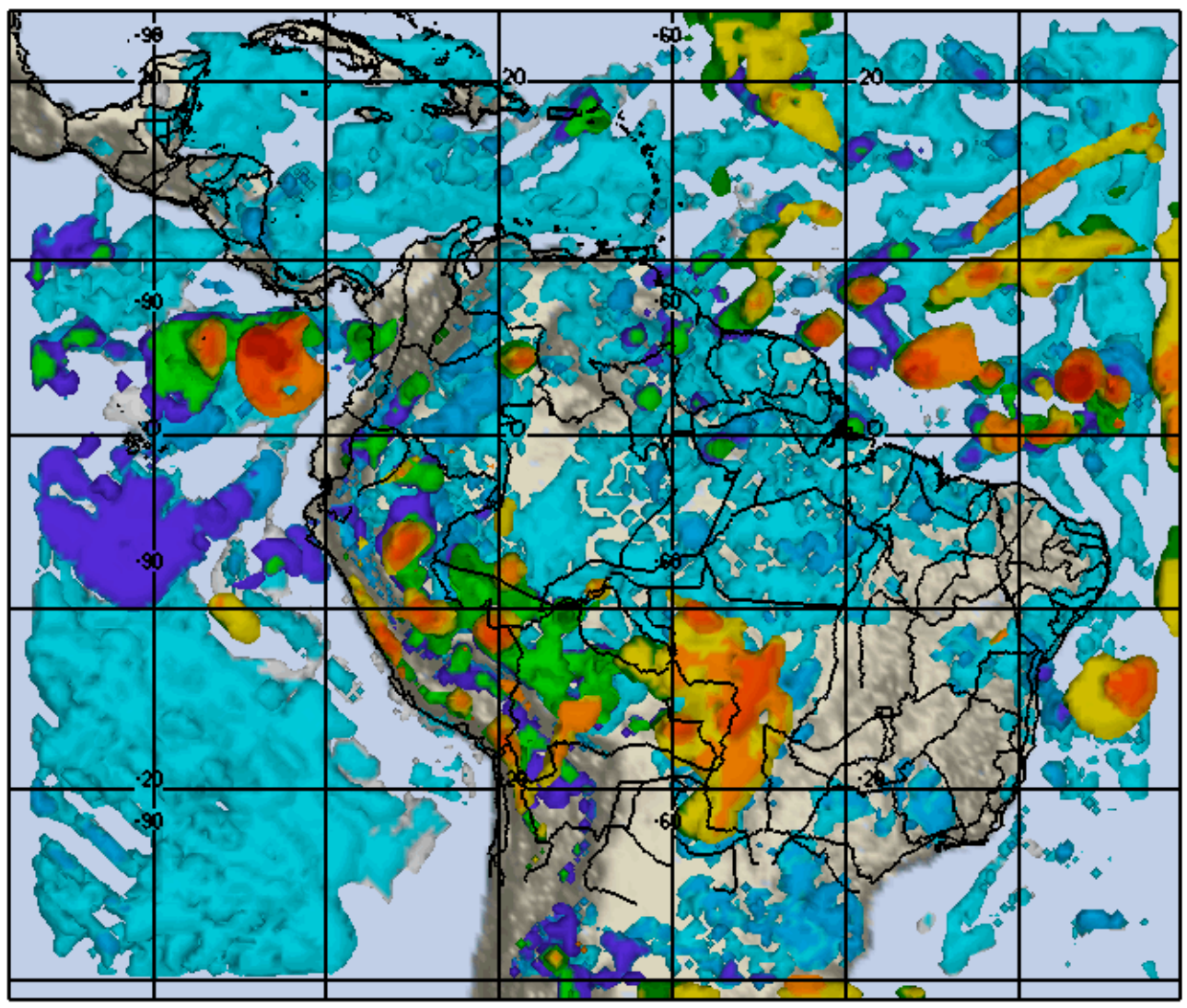

16 Jan 06
Monday
1500Z
57hr FCST

Vis5D

Air Force
Weather
Agency

MM5 45.0Km
Model Time
06011406Z

H_KFT
60.00
45.00
30.00
15.00
0.00

16 Jan 06
1500Z

Cloud Tops (MSL)
MPAN0055C2060.GIF

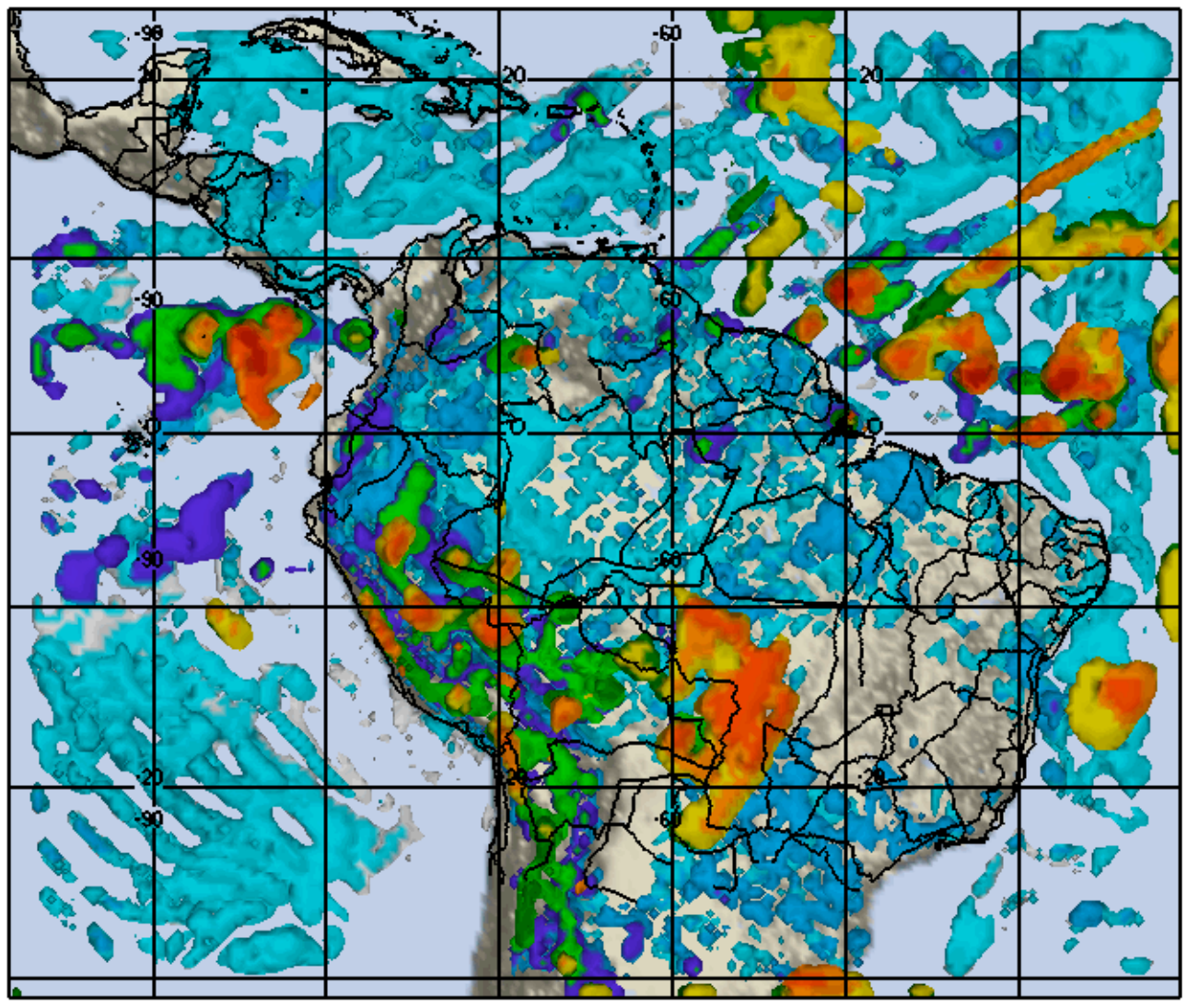

16 Jan 06
Monday
1800Z
60hr FCST

Vis5D

Air Force
Weather
Agency

MM5 45.0Km
Model Time
06011406Z

H_KFT
60.00
45.00
30.00
15.00
0.00

16 Jan 06
1800Z

Cloud Tops (MSL)

MPAN0055C2063.GIF

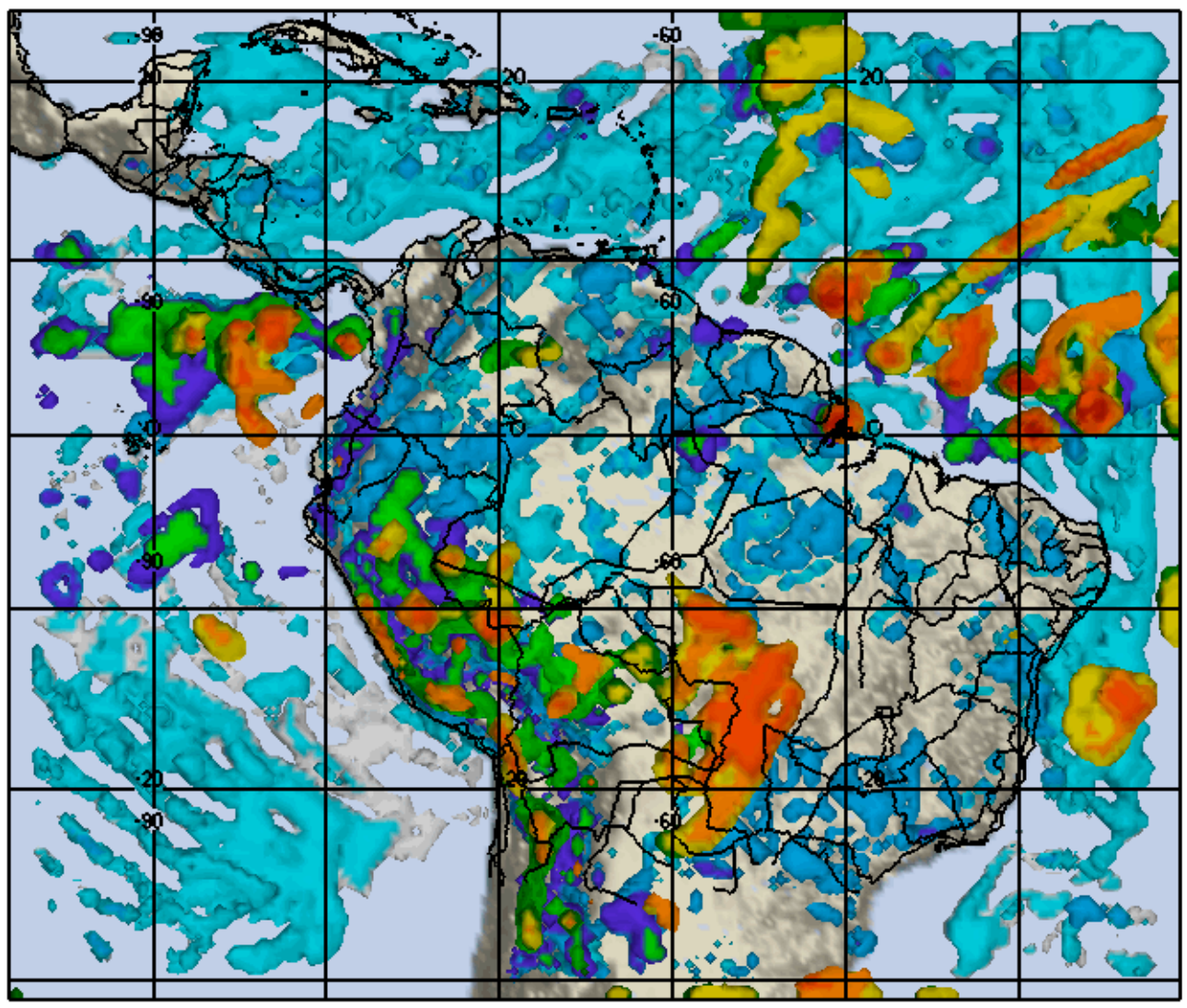

16 Jan 06
Monday
2100Z
63hr FCST

Vis5D

Air Force
Weather
Agency

MM5 45.0Km
Model Time
06011406Z

H_KFT
60.00
45.00
30.00
15.00
0.00

16 Jan 06
2100Z

Cloud Tops (MSL)

MPAN0055C2066.GIF

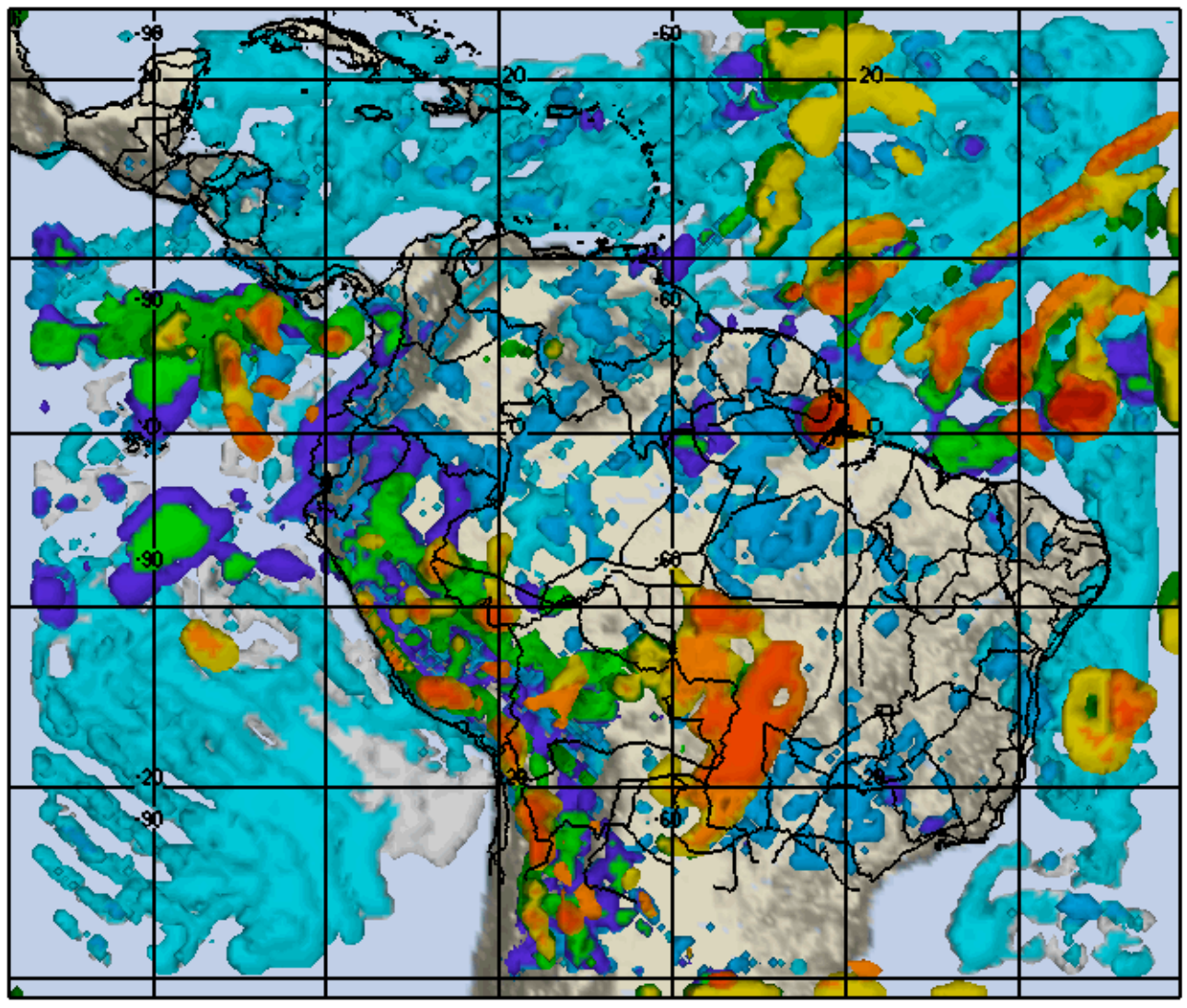

17 Jan 06
Tuesday
0000Z
66hr FCST

Vis5D

Air Force
Weather
Agency

MM5 45.0Km
Model Time
06011406Z

H_KFT
60.00
45.00
30.00
15.00
0.00

17 Jan 06
0000Z

Cloud Tops (MSL)
MPAN0055C2069.GIF

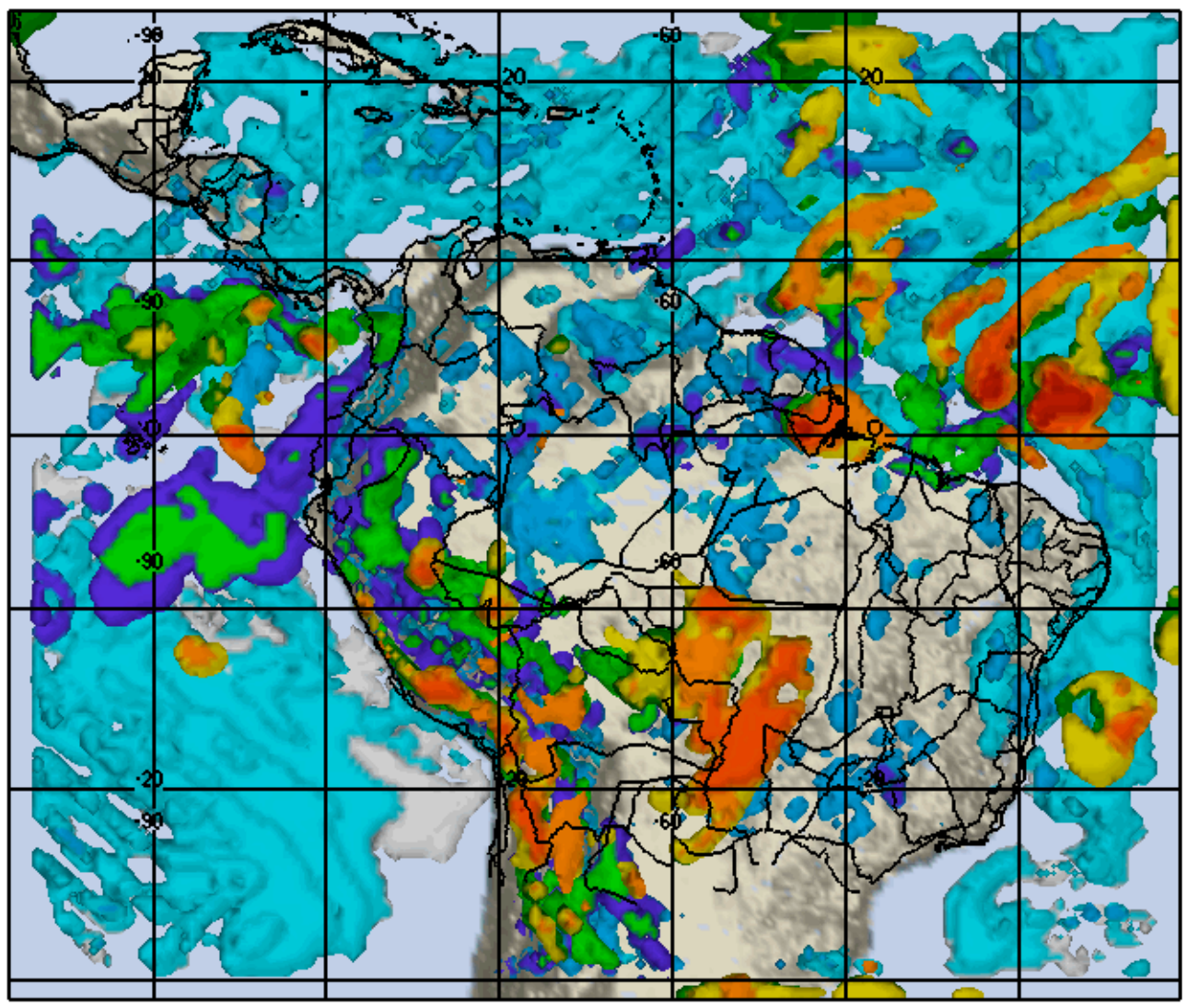

17 Jan 06
Tuesday
0300Z
69hr FCST

Vis5D

Air Force
Weather
Agency

MM5 45.0Km
Model Time
06011406Z

H_KFT
60.00
45.00
30.00
15.00
0.00

17 Jan 06
0300Z

Cloud Tops (MSL)
MPAN0055C2072.GIF

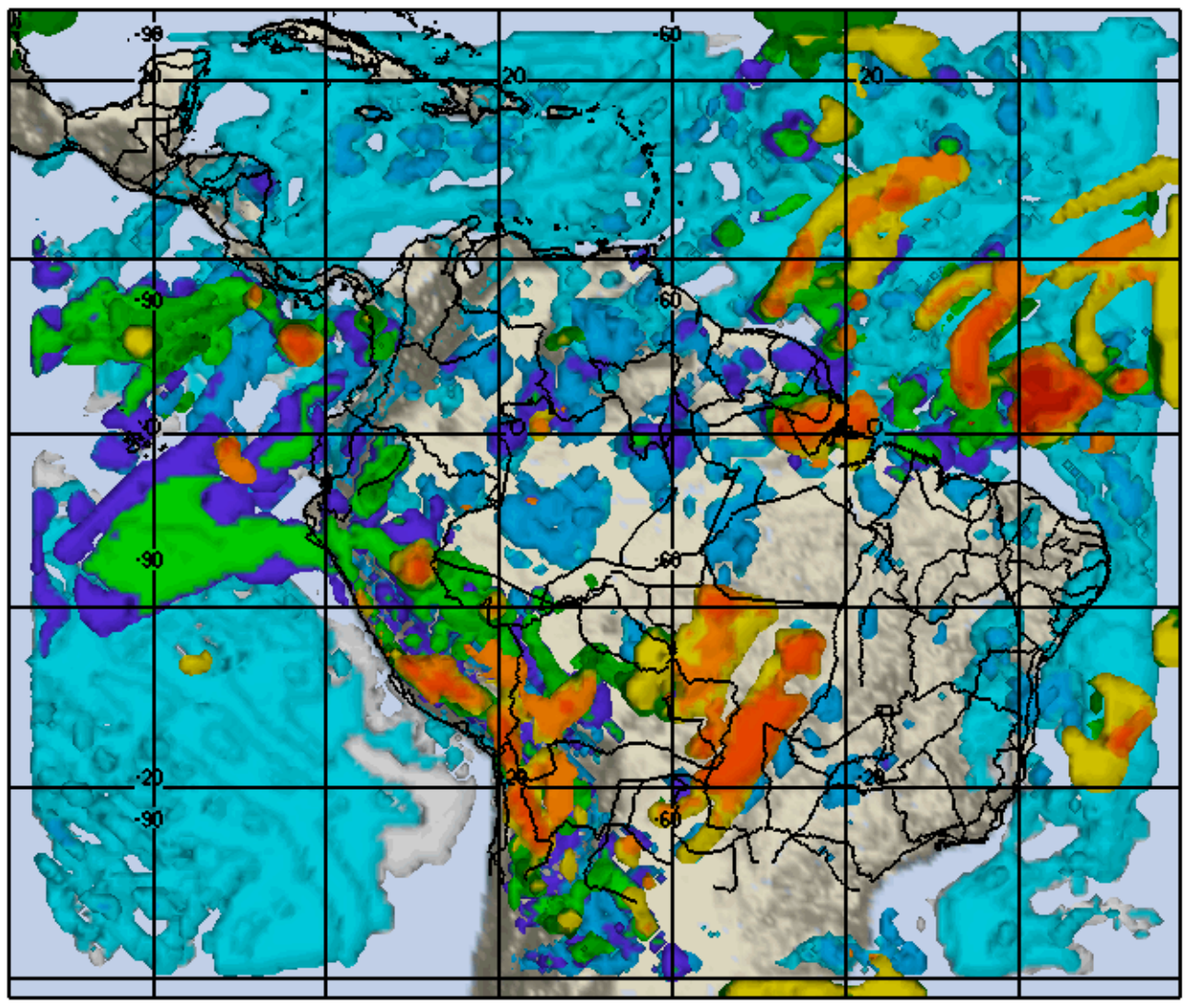

Cloud Tops (MSL)

17 Jan 06
Tuesday
0600Z
72hr FCST

Vis5D

Air Force
Weather
Agency

MM5 45.0Km
Model Time
06011406Z

H_KFT

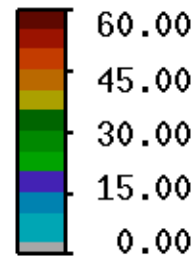

17 Jan 06
0600Z