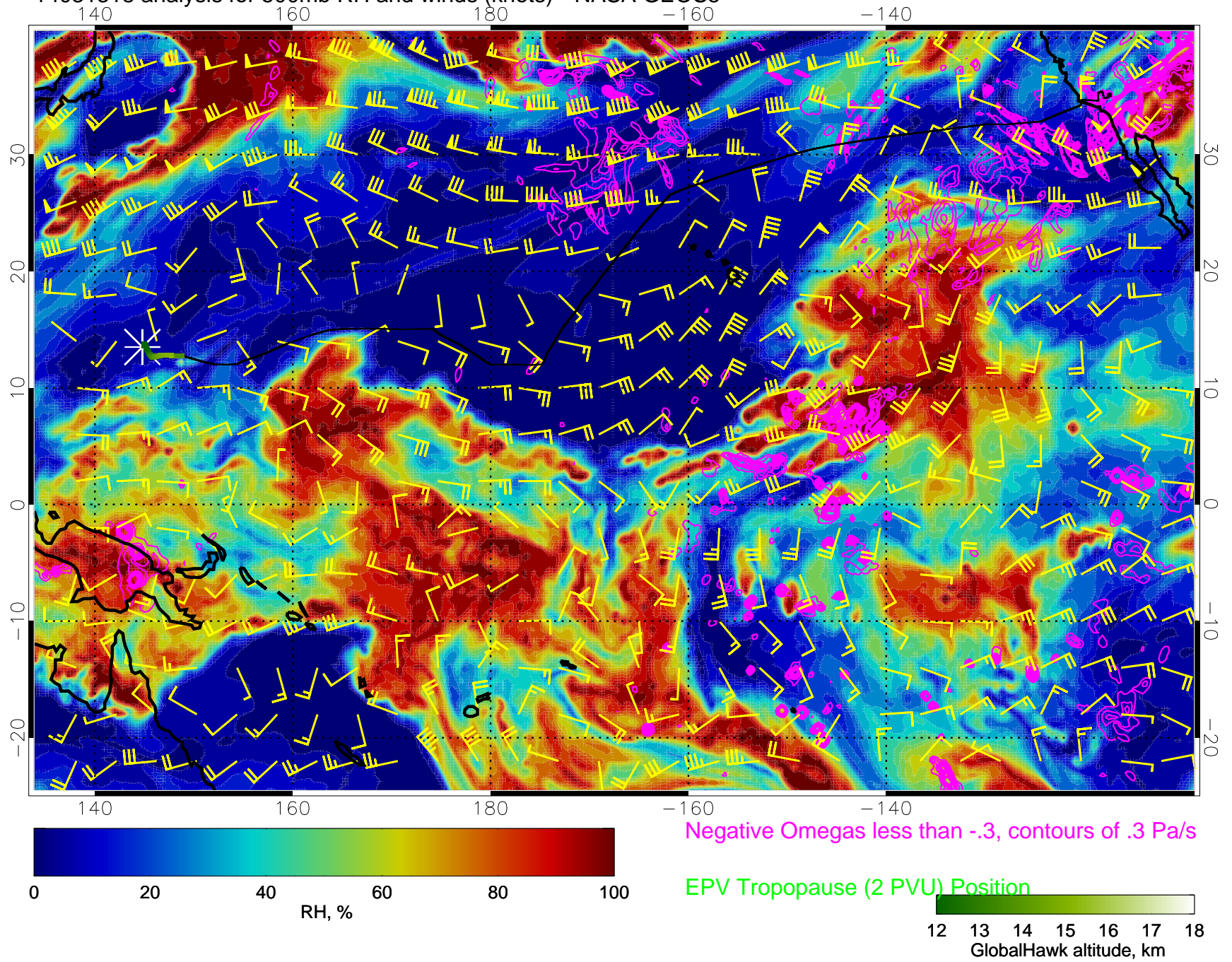
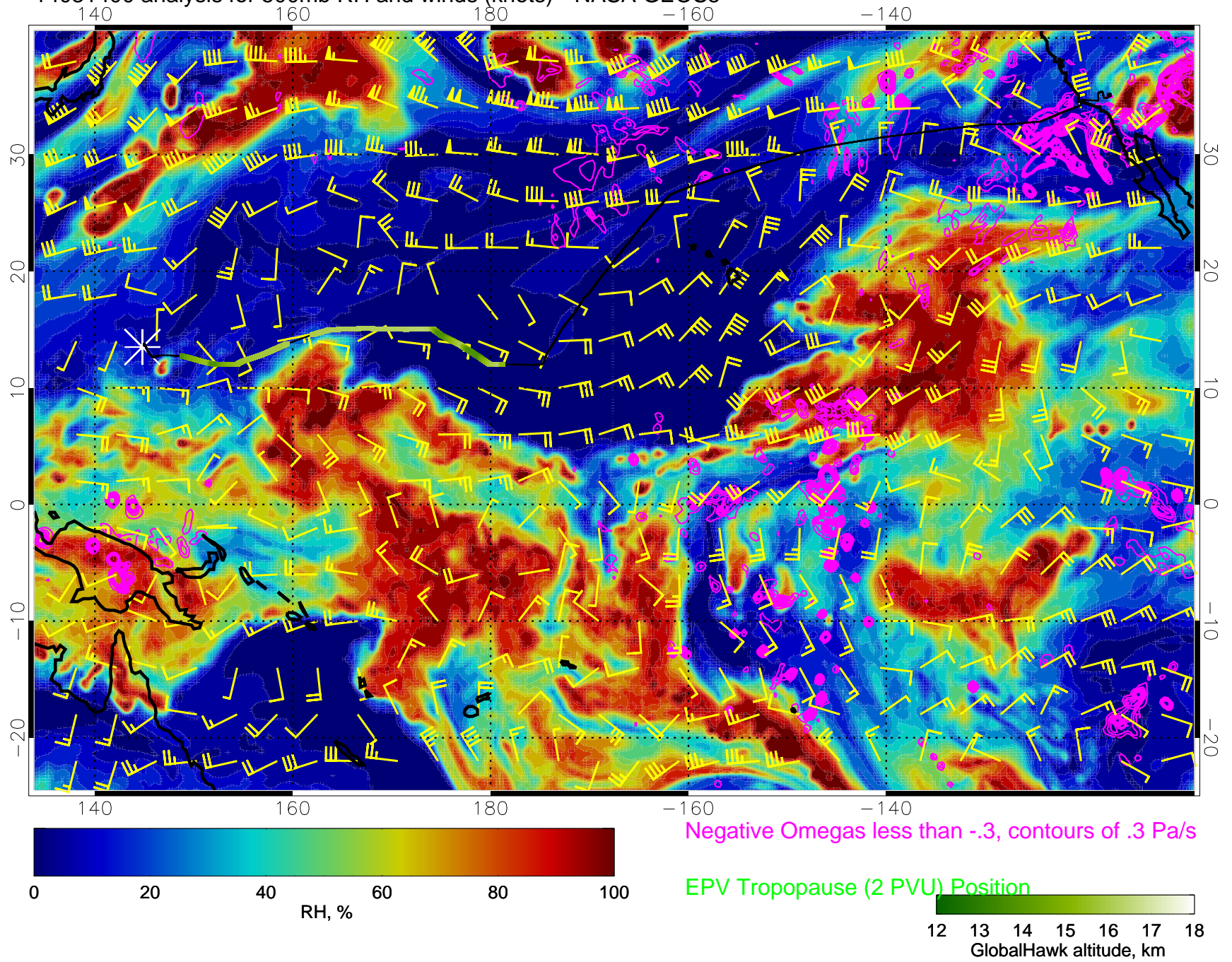




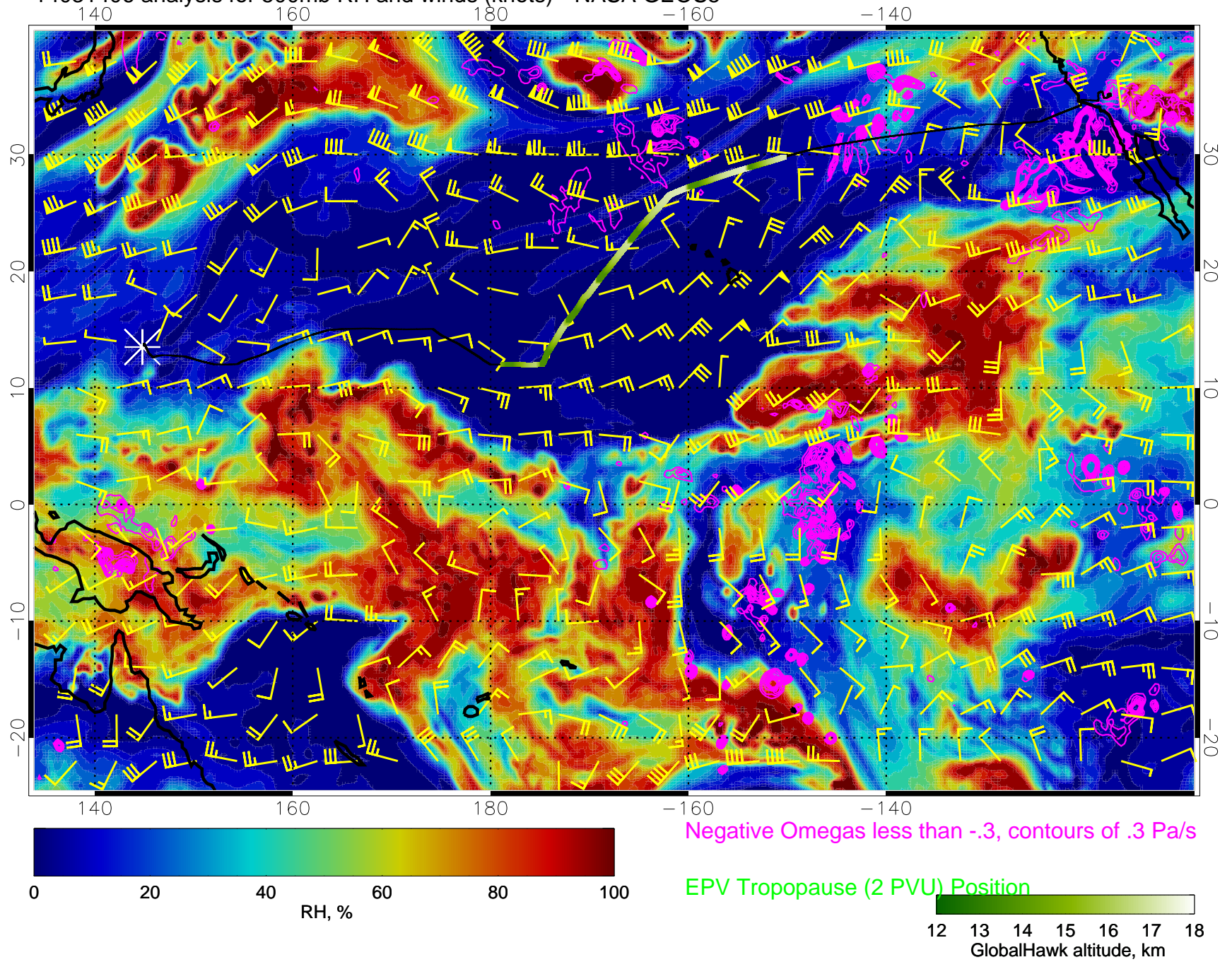
14031318 analysis for 500mb RH and winds (knots)-- NASA GEOS5



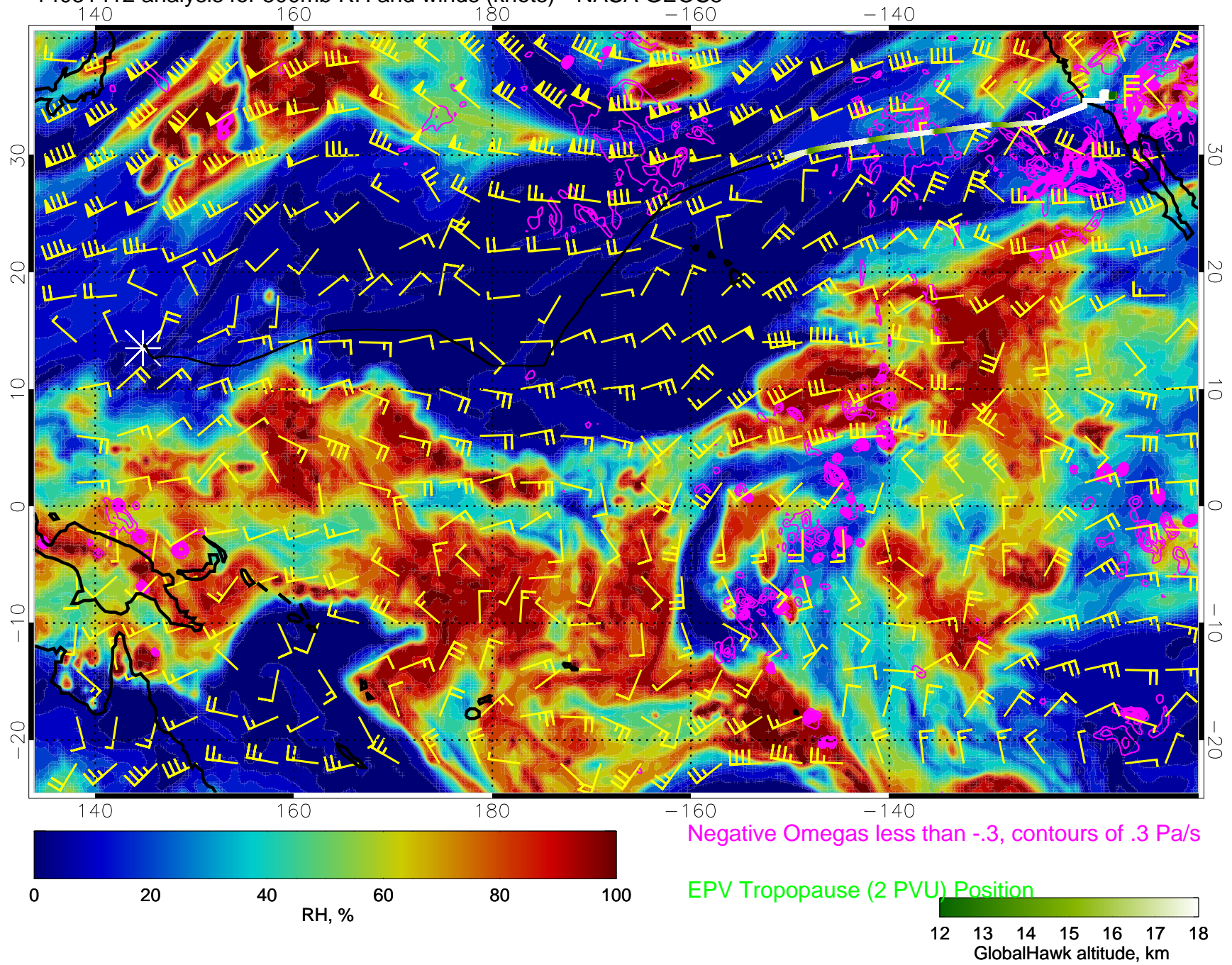
14031400 analysis for 500mb RH and winds (knots)-- NASA GEOS5



14031406 analysis for 500mb RH and winds (knots)-- NASA GEOS5



14031412 analysis for 500mb RH and winds (knots)-- NASA GEOS5



14031418 analysis for 500mb RH and winds (knots)-- NASA GEOS5

