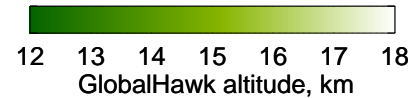
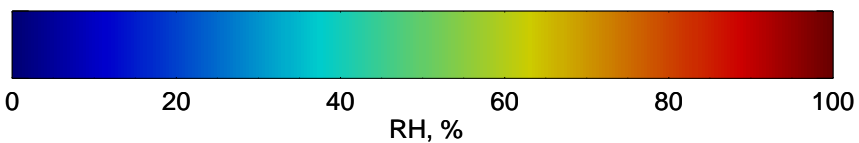
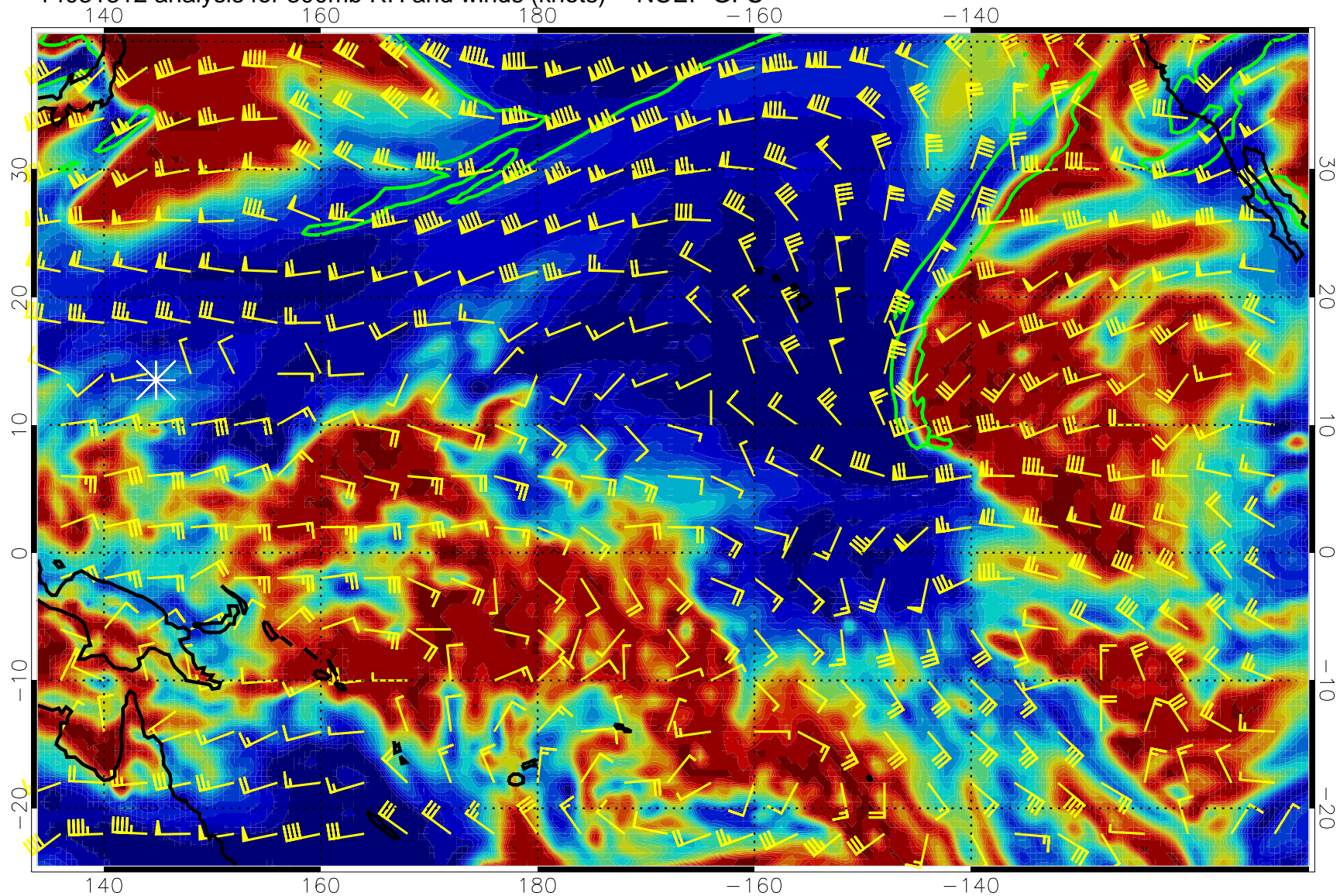
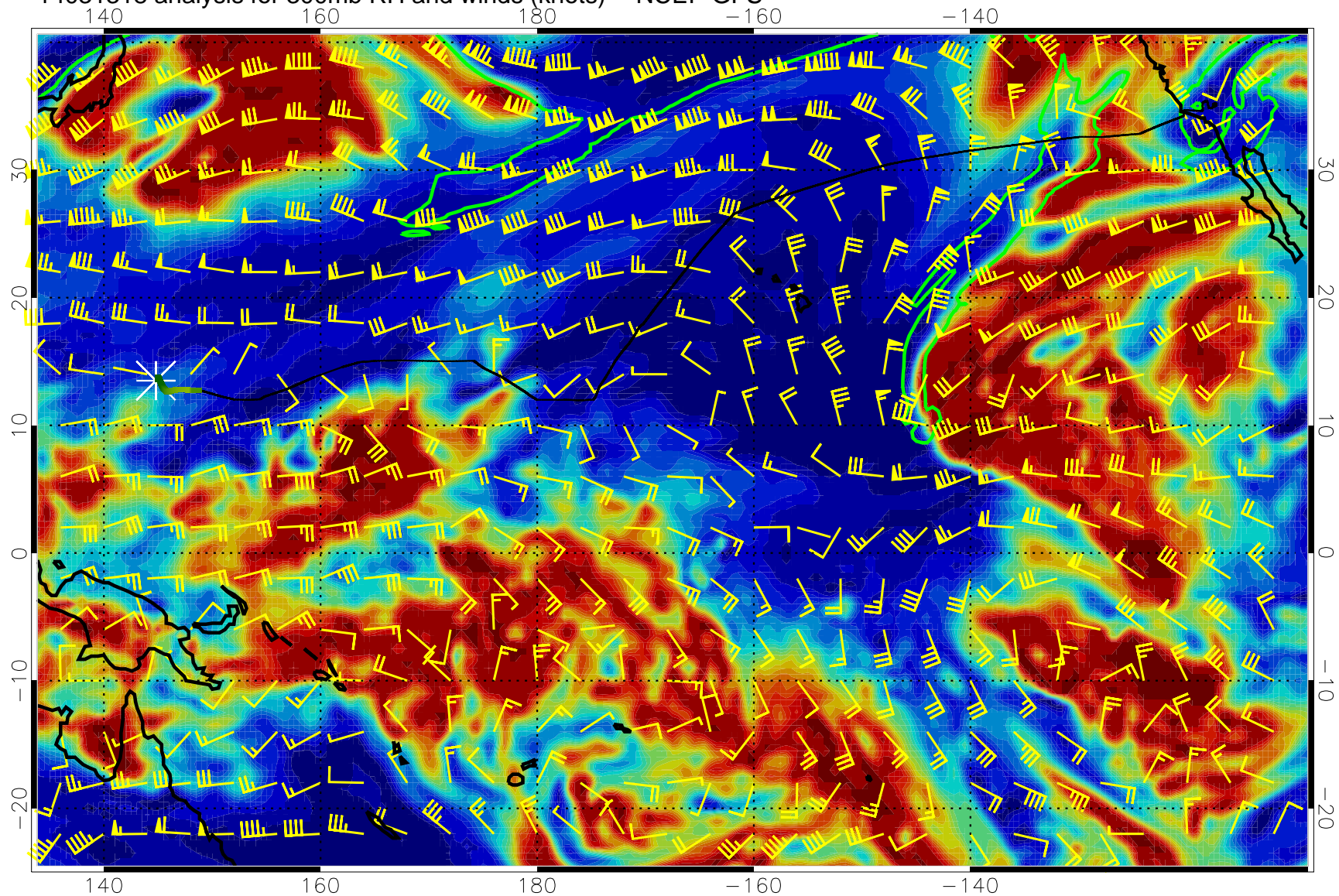


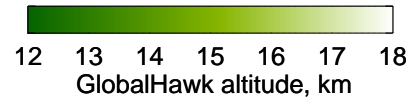
14031312 analysis for 300mb RH and winds (knots) -- NCEP GFS



14031318 analysis for 300mb RH and winds (knots) -- NCEP GFS

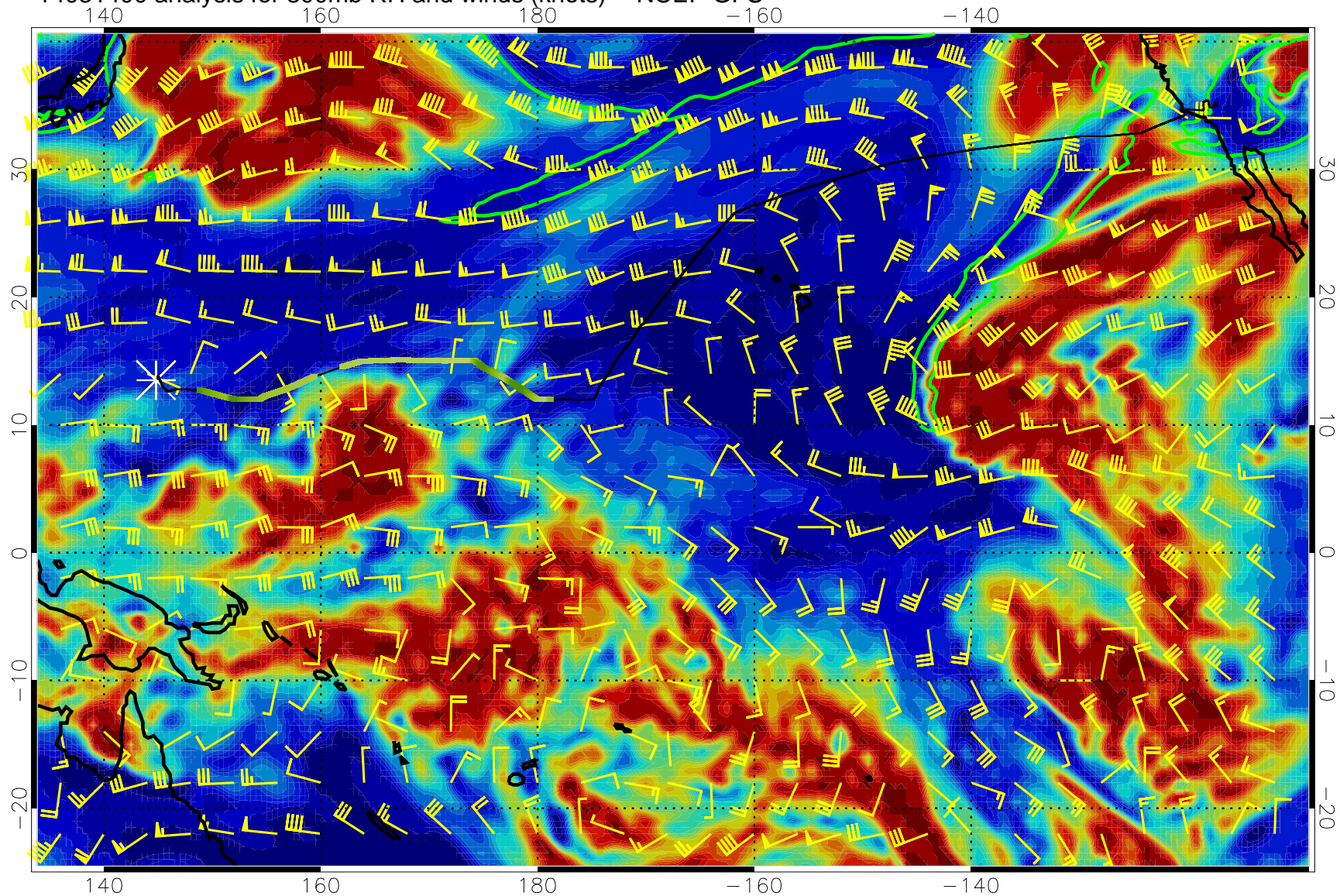


0 20 40 60 80 100
RH, %

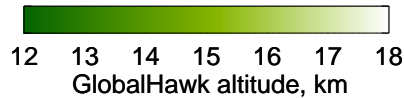


12 13 14 15 16 17 18
GlobalHawk altitude, km

14031400 analysis for 300mb RH and winds (knots) -- NCEP GFS

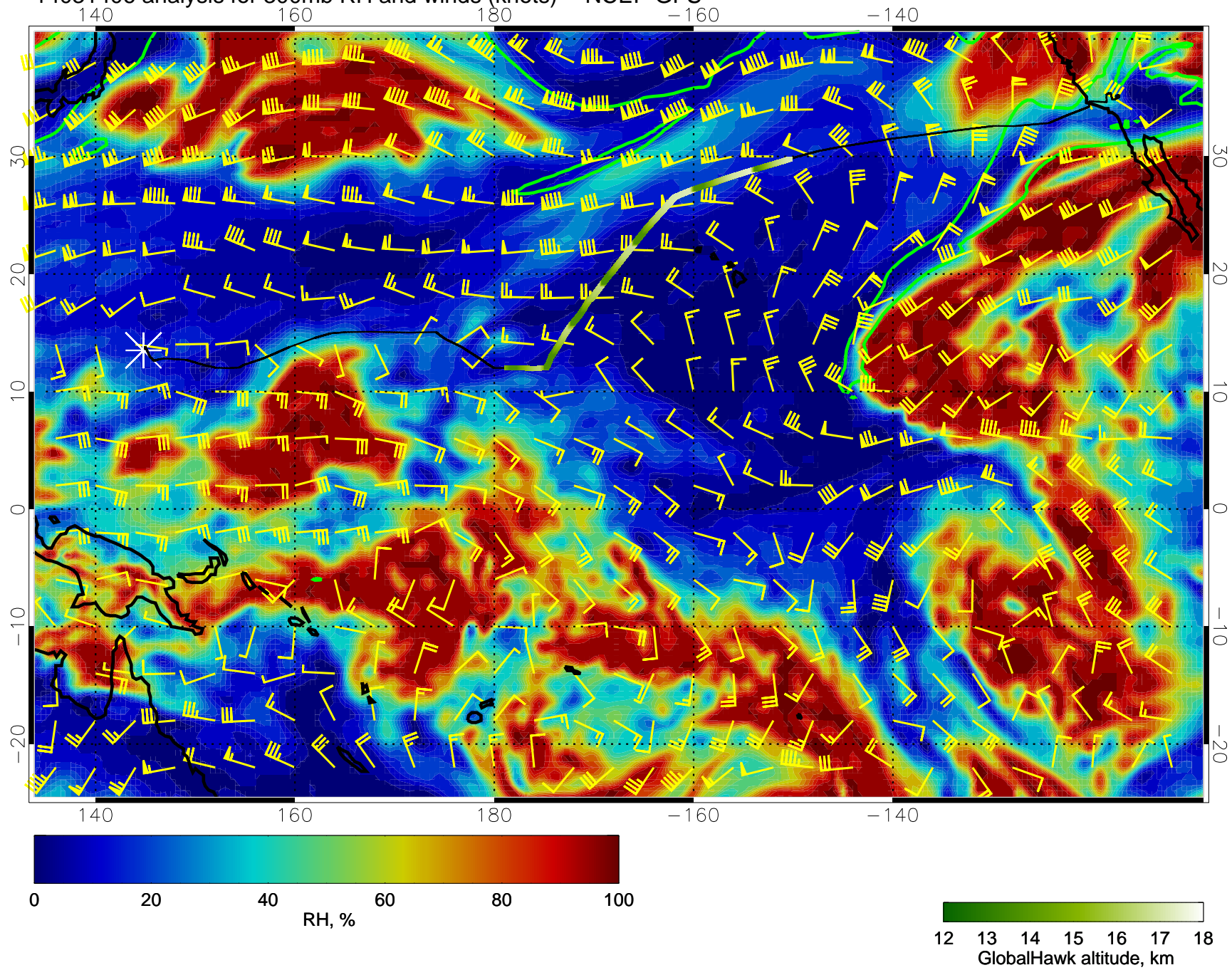


0 20 40 60 80 100
RH, %

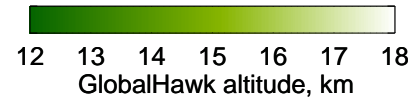
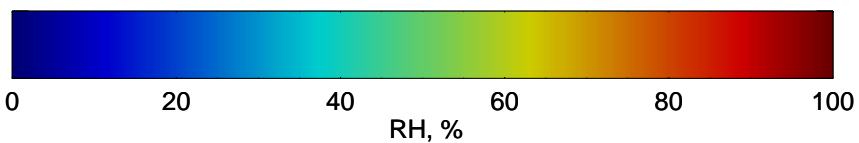
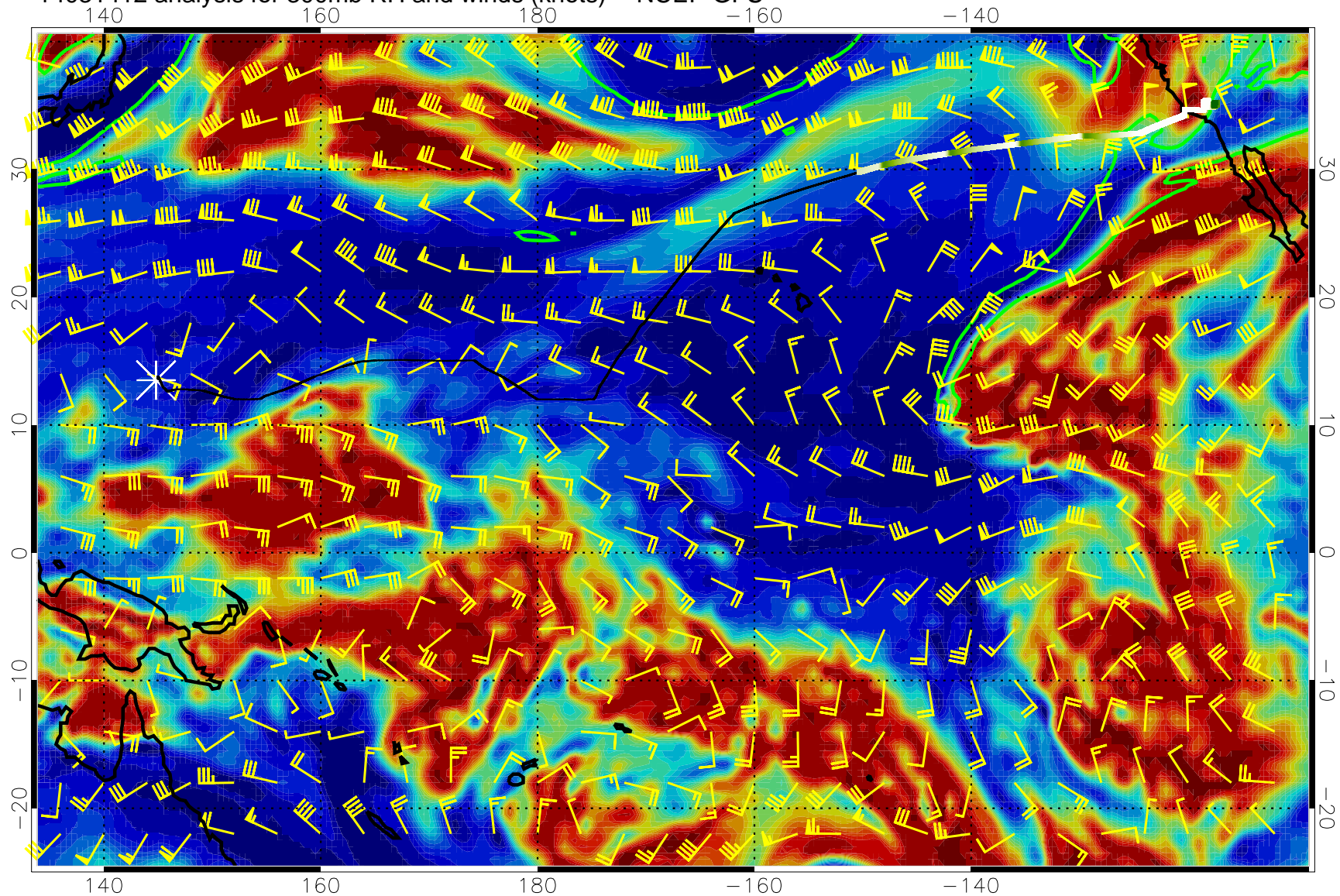


12 13 14 15 16 17 18
GlobalHawk altitude, km

14031406 analysis for 300mb RH and winds (knots) -- NCEP GFS



14031412 analysis for 300mb RH and winds (knots) -- NCEP GFS



14031418 analysis for 300mb RH and winds (knots) -- NCEP GFS

