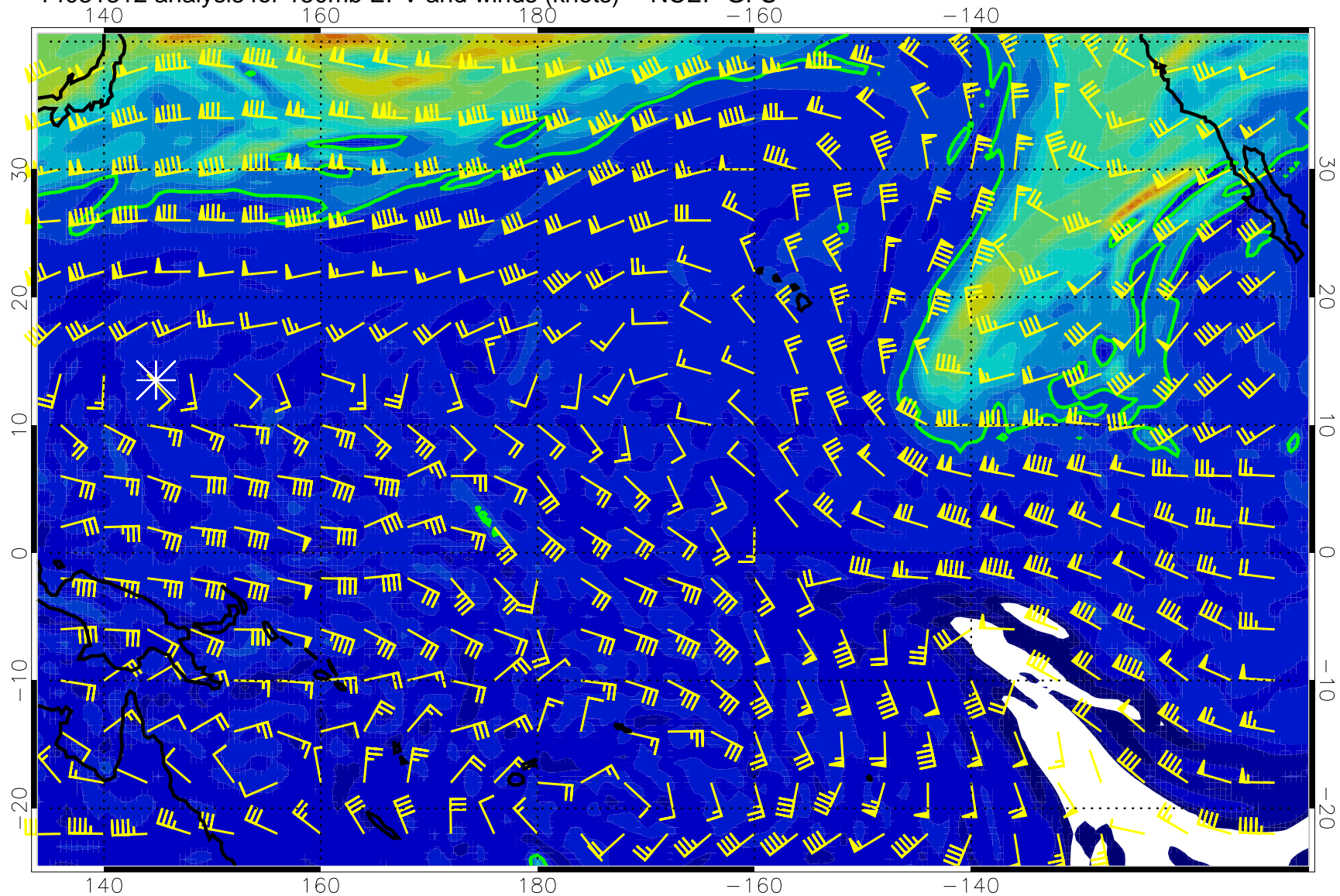
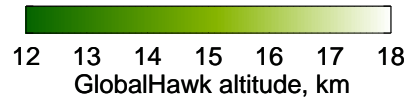


14031312 analysis for 150mb EPV and winds (knots) -- NCEP GFS

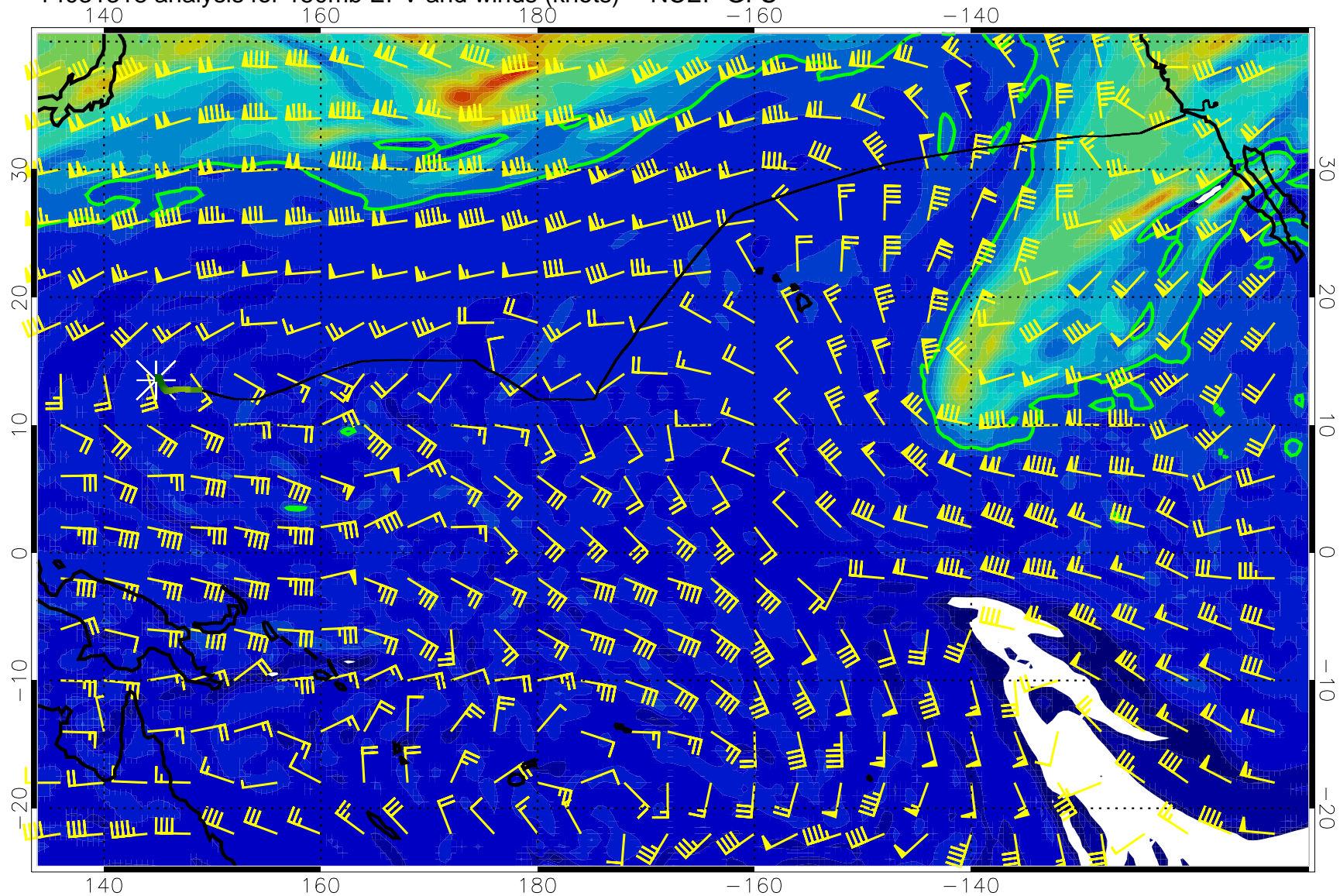


0  $5.0 \times 10^{-6}$   $1.0 \times 10^{-5}$   $1.5 \times 10^{-5}$   
PVU



12 13 14 15 16 17 18  
GlobalHawk altitude, km

14031318 analysis for 150mb EPV and winds (knots) -- NCEP GFS

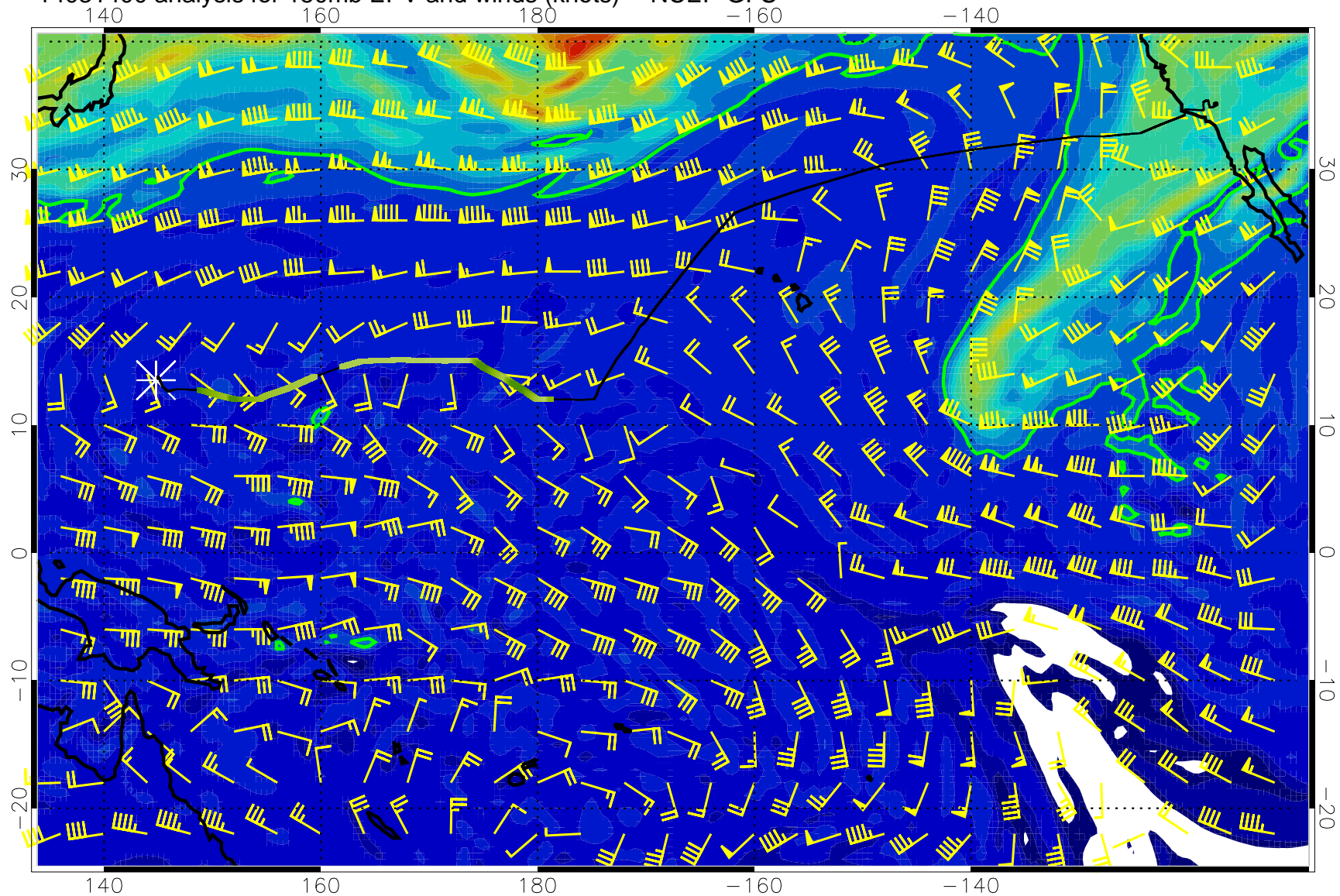


PVU

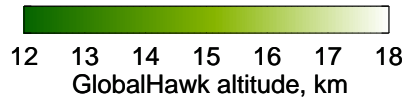


GlobalHawk altitude, km

14031400 analysis for 150mb EPV and winds (knots) -- NCEP GFS



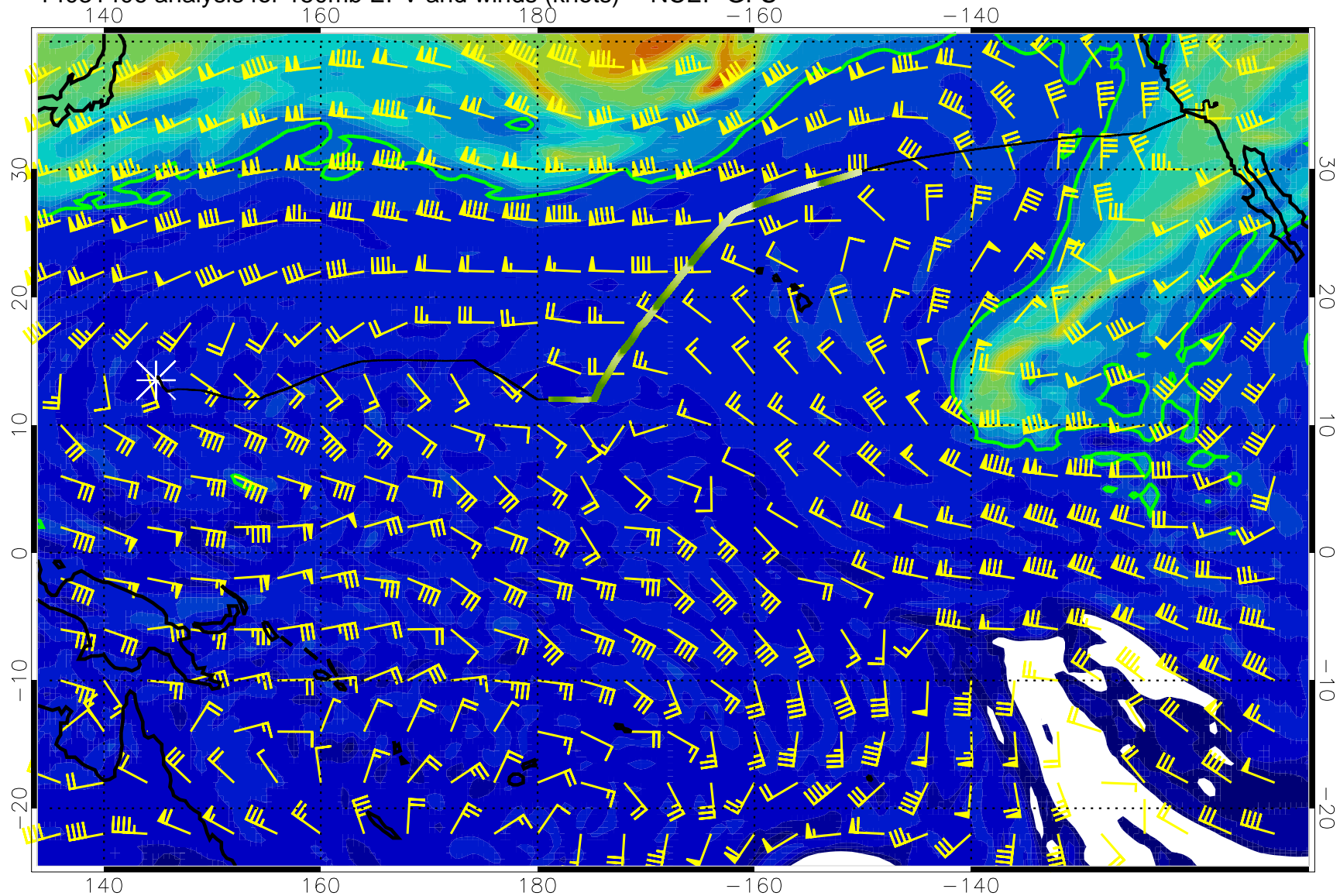
0      5.0x10<sup>-6</sup>      1.0x10<sup>-5</sup>      1.5x10<sup>-5</sup>  
PVU



12 13 14 15 16 17 18  
GlobalHawk altitude, km



14031406 analysis for 150mb EPV and winds (knots) -- NCEP GFS

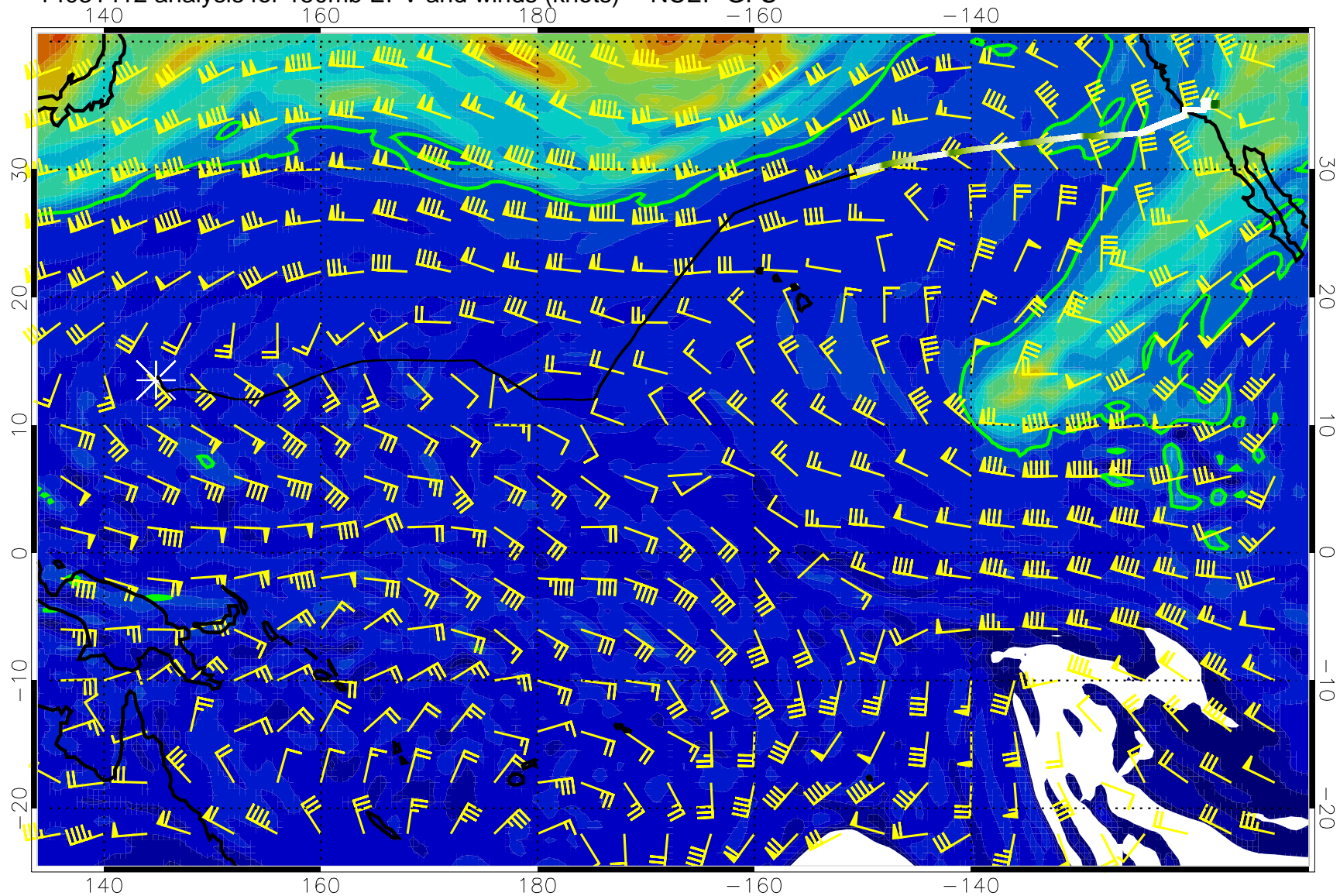


0 5.0x10<sup>-6</sup> 1.0x10<sup>-5</sup> 1.5x10<sup>-5</sup>  
PVU

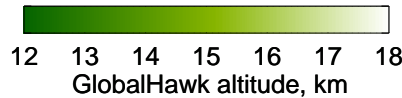


12 13 14 15 16 17 18  
GlobalHawk altitude, km

14031412 analysis for 150mb EPV and winds (knots) -- NCEP GFS

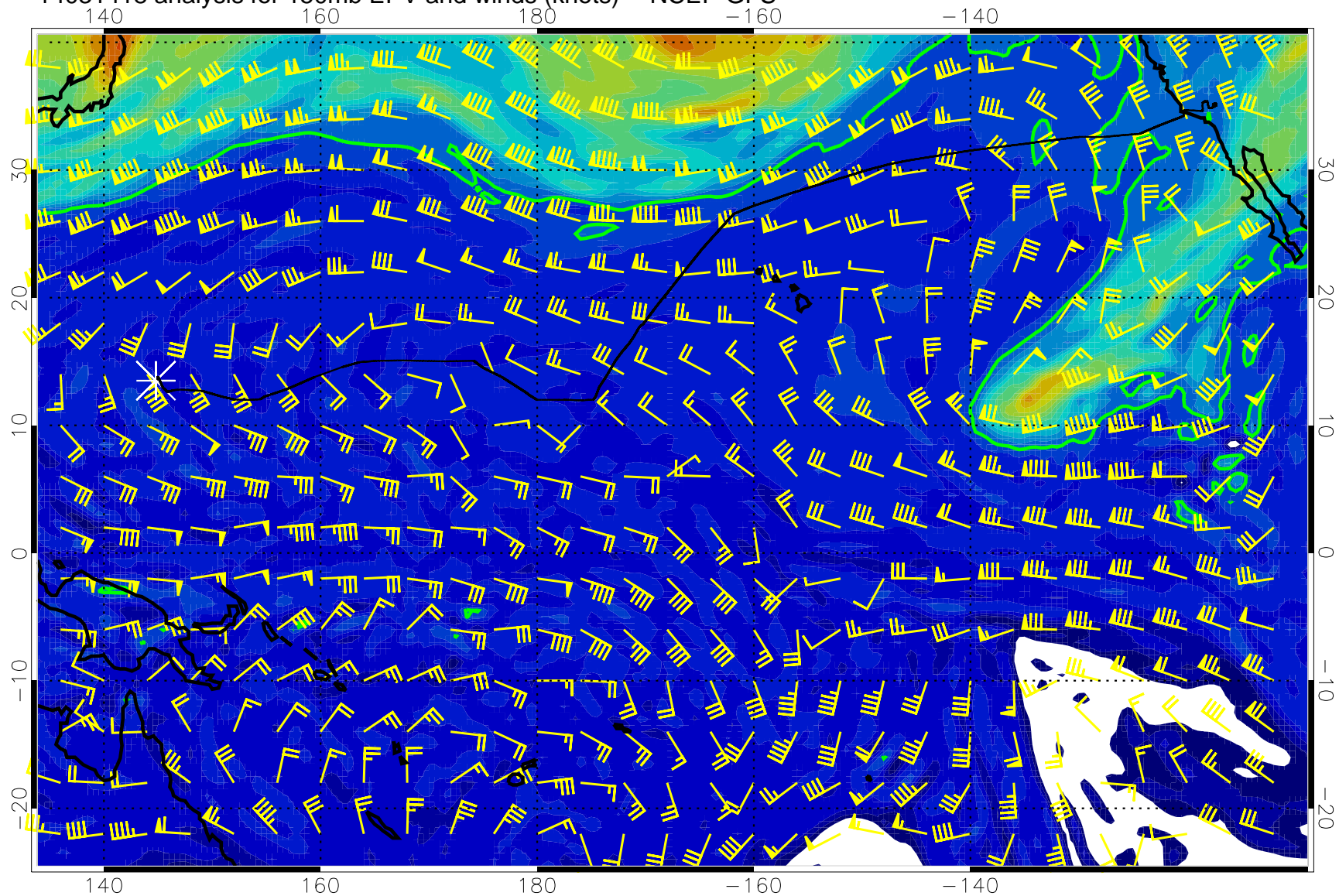


0      5.0x10<sup>-6</sup>      1.0x10<sup>-5</sup>      1.5x10<sup>-5</sup>  
PVU



12 13 14 15 16 17 18  
GlobalHawk altitude, km

14031418 analysis for 150mb EPV and winds (knots) -- NCEP GFS



PVU



GlobalHawk altitude, km